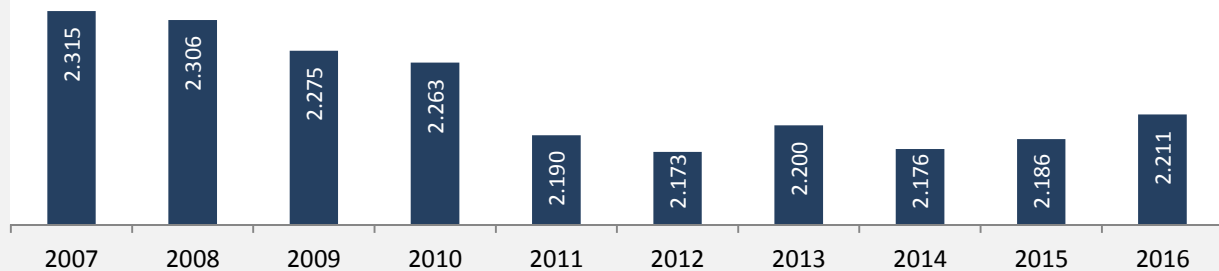


Ahorn - Bevölkerung

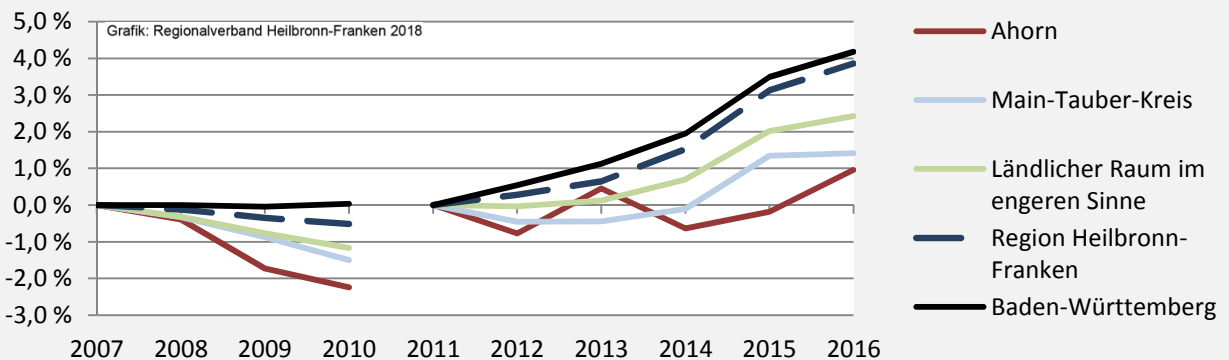
Bevölkerungsstand in Ahorn (2007 bis 2016)

Grafik: Regionalverband Heilbronn-Franken 2018

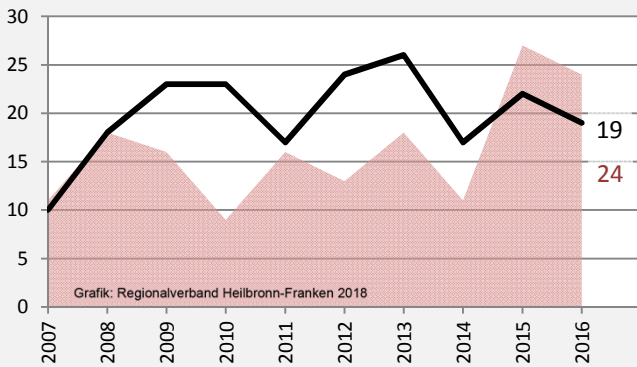


Bevölkerungsentwicklung in Ahorn (seit 2007)

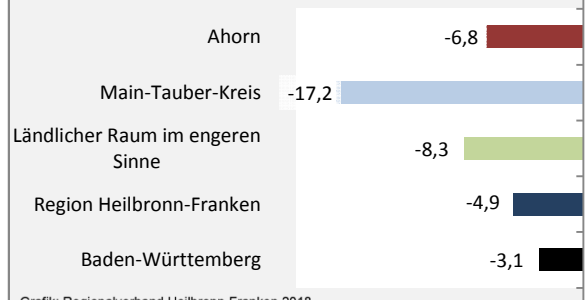
Grafik: Regionalverband Heilbronn-Franken 2018



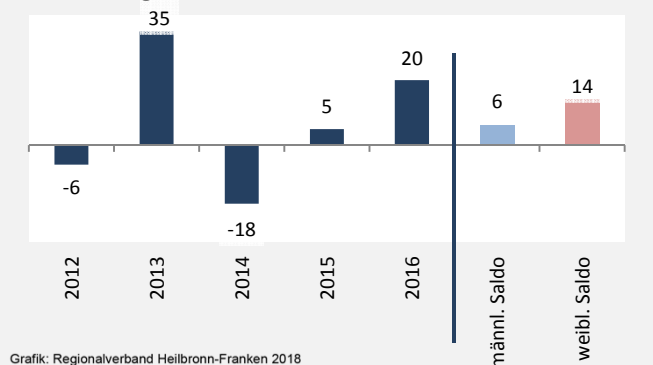
Geburten und Sterbefälle in Ahorn



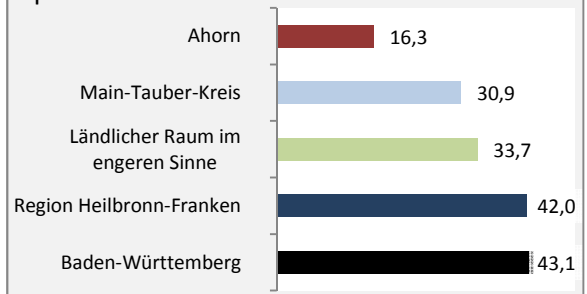
5-Jahres-Wertung (2012 - 2016): natürliche Bevölkerungsentwicklung pro 1.000 Einwohner



Wanderungssaldi Ahorn



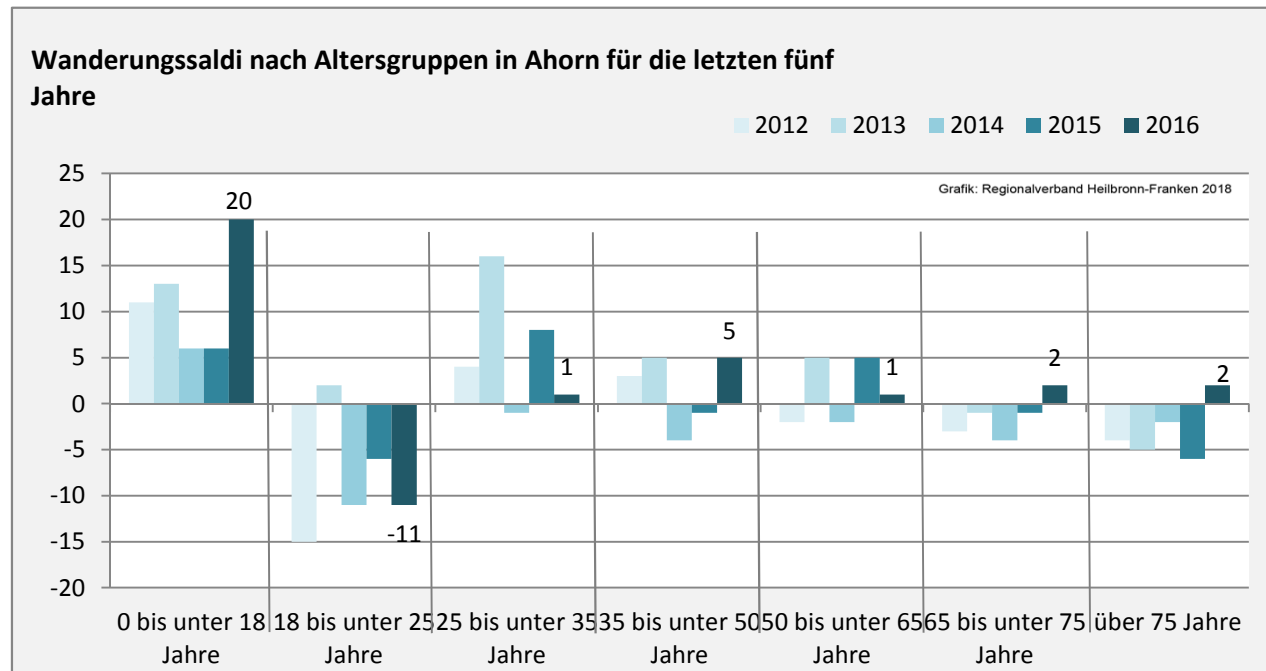
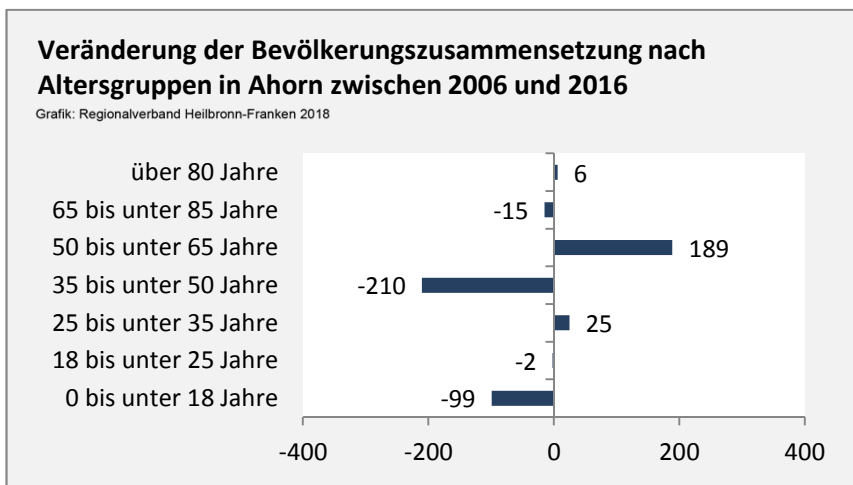
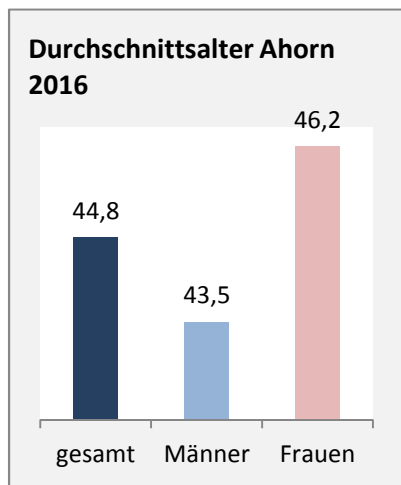
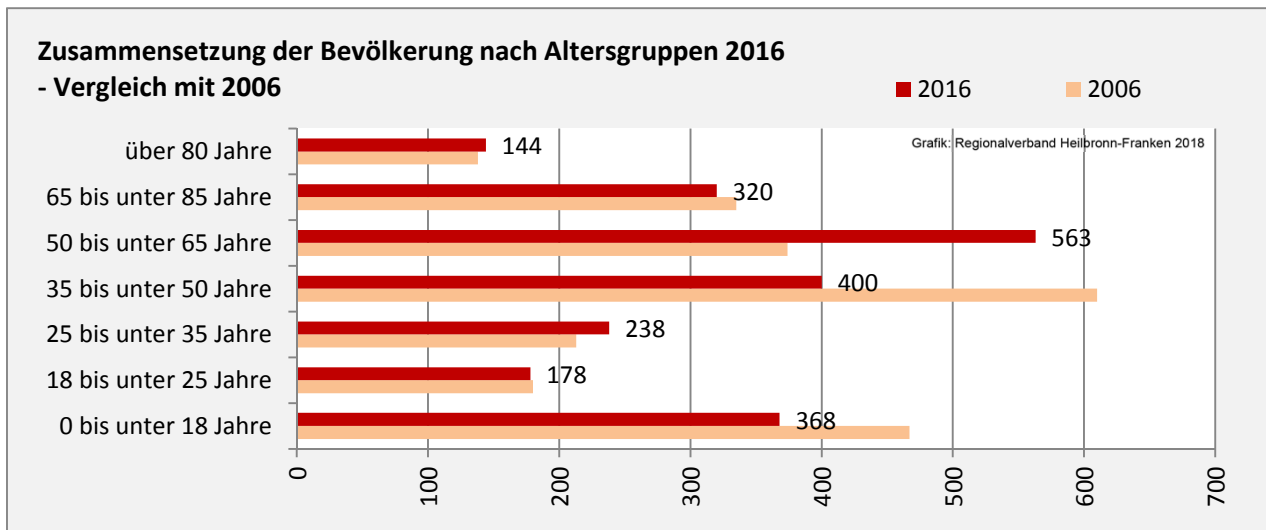
5-Jahres-Wertung (2012 - 2016): Wanderungsgewinne bzw. -verluste pro 1.000 Einwohner



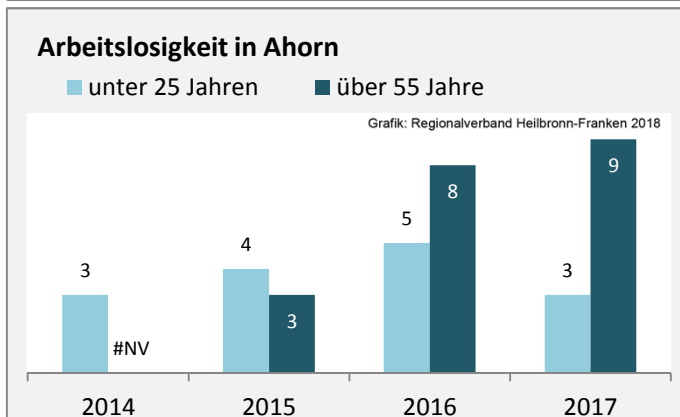
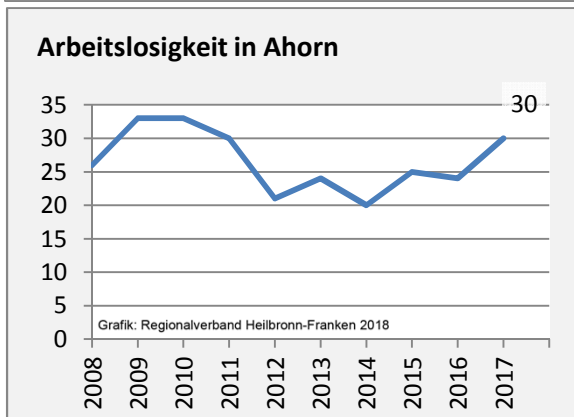
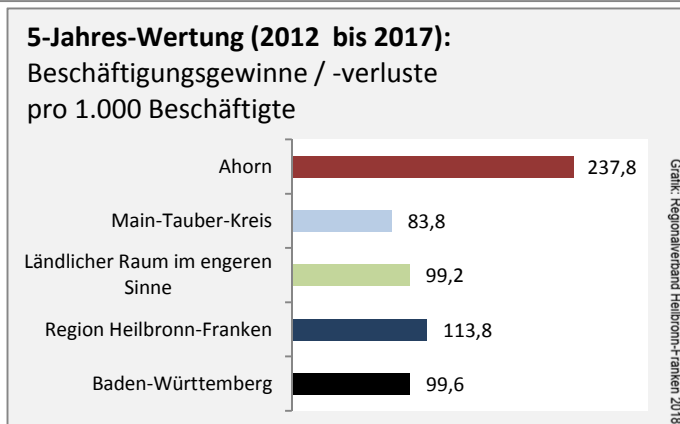
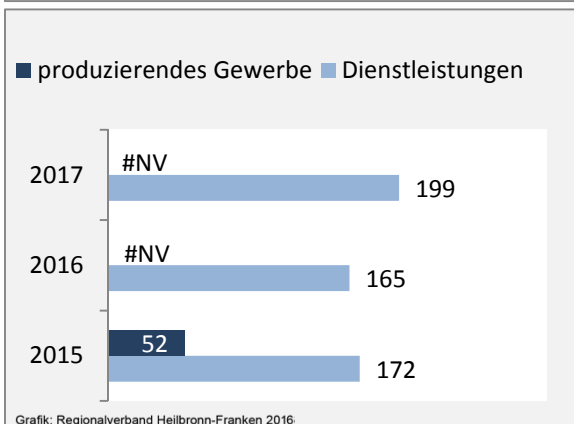
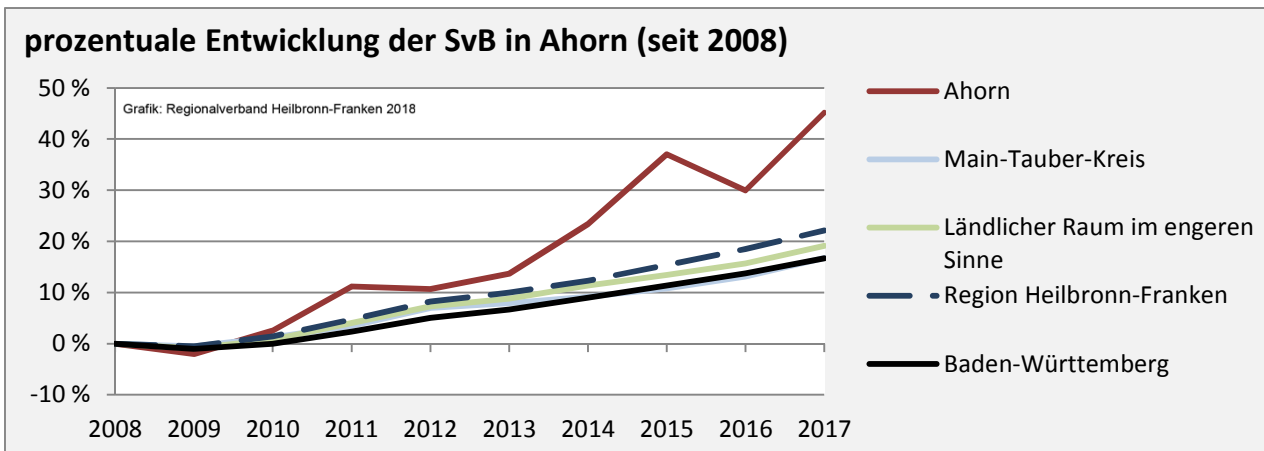
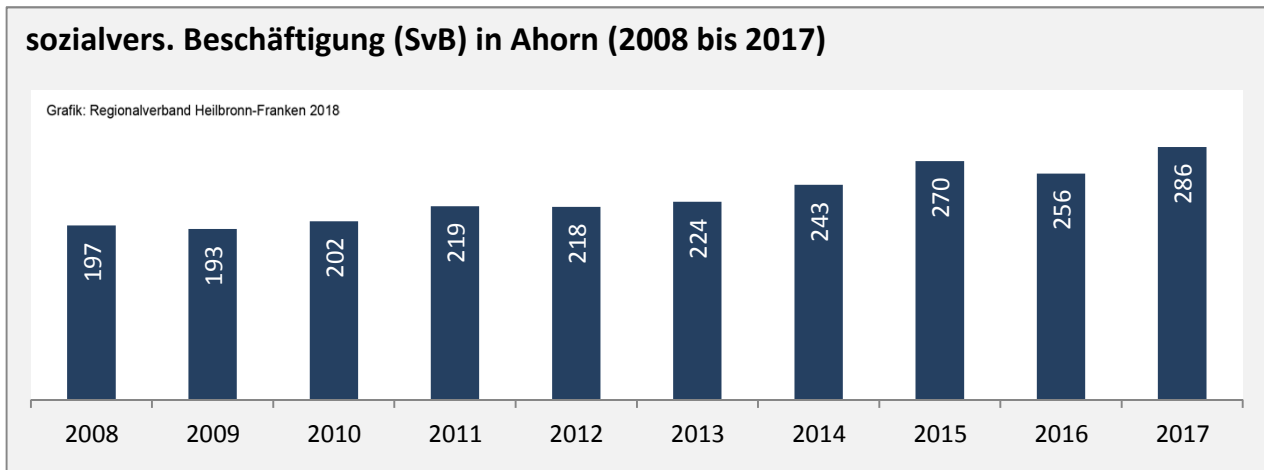
Datengrundlage: Landesamt für Statistik Baden-Württemberg

Abbildungen und Berechnungen: Regionalverband Heilbronn-Franken

Ahorn - Bevölkerung



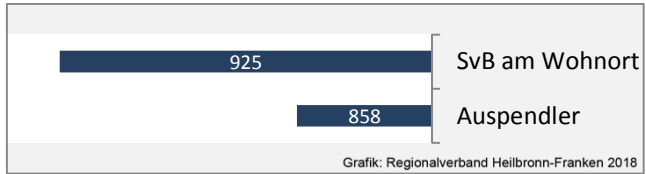
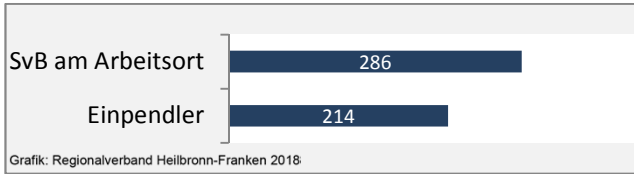
Ahorn - Beschäftigung



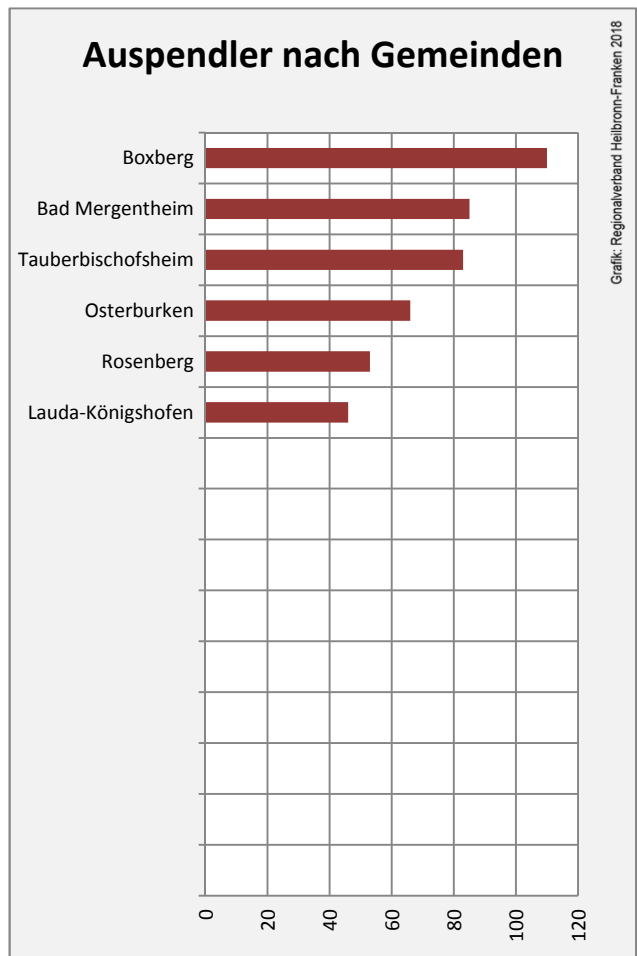

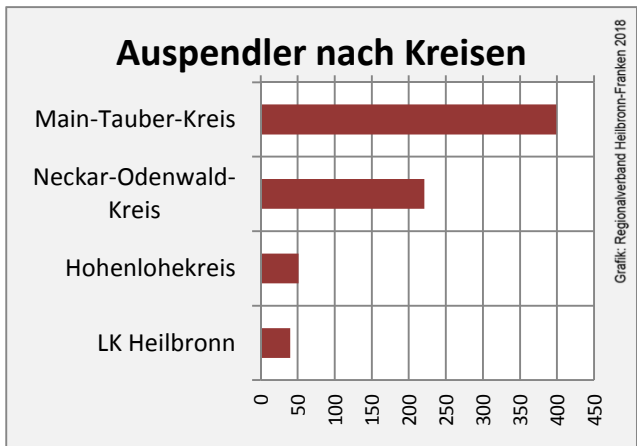
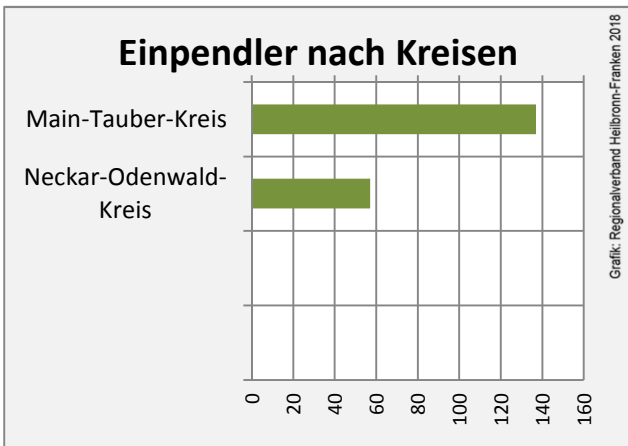
Datengrundlage: Statistik der Bundesagentur für Arbeit

Abbildungen und Berechnungen: Regionalverband Heilbronn-Franken

Ahorn - Pendlerverflechtungen 2017



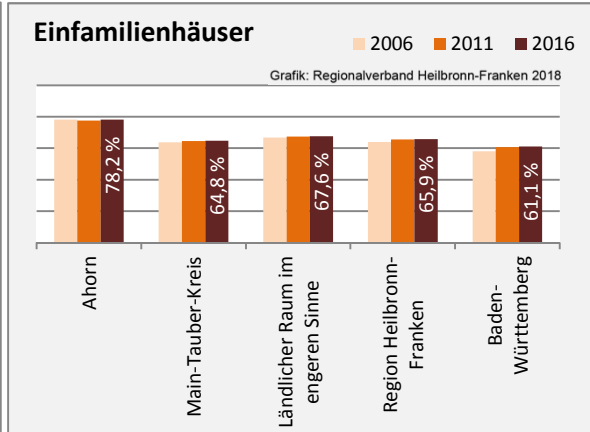
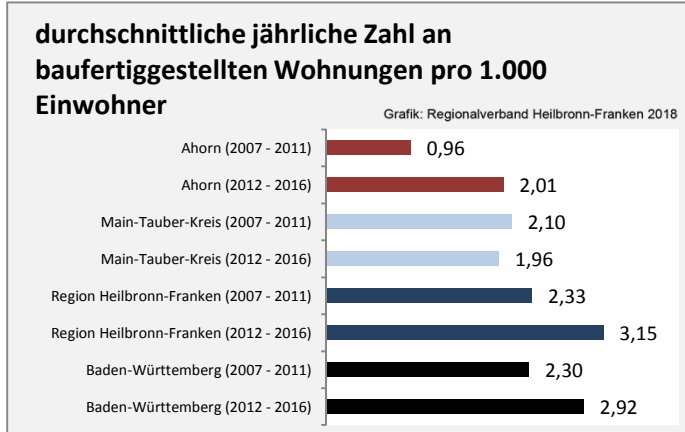
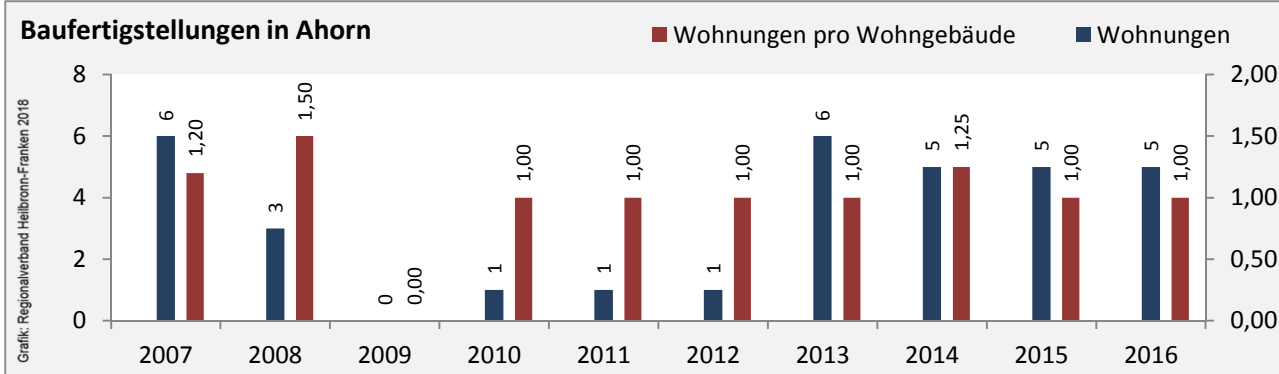
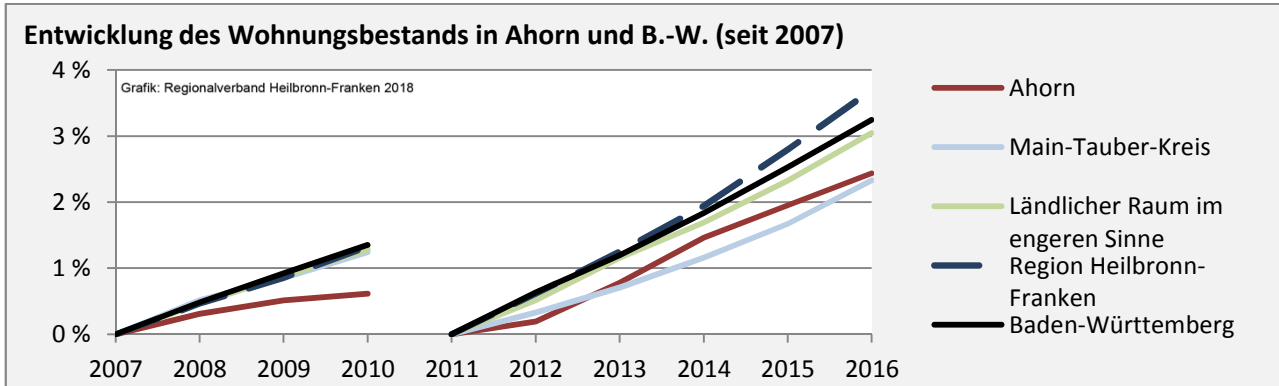
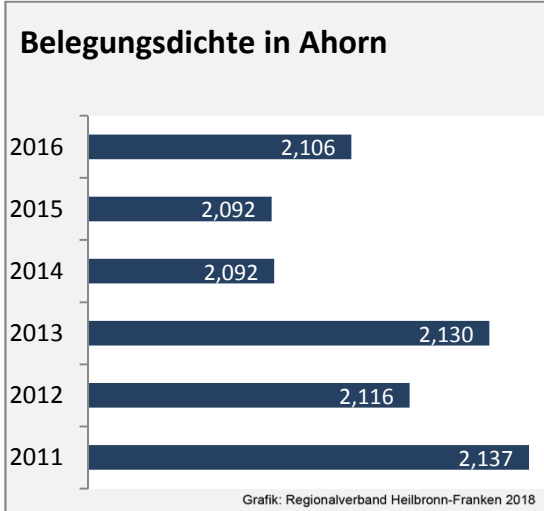
Pendlersaldo: -644



Datengrundlage: Statistik der Bundesagentur für Arbeit

Abbildungen: Regionalverband Heilbronn-Franken (keine Berücksichtigung von Werten unter 30)

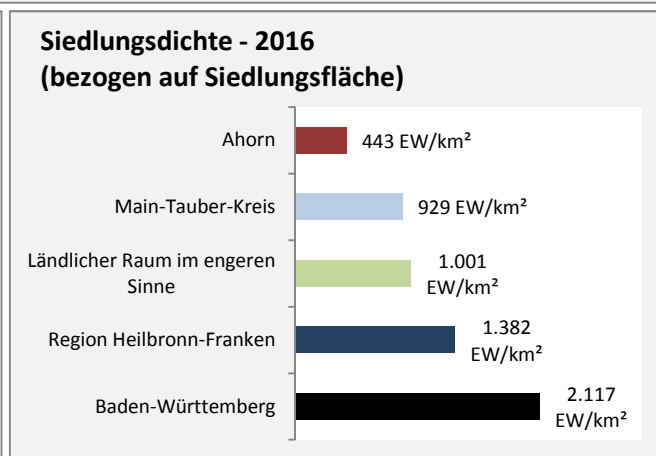
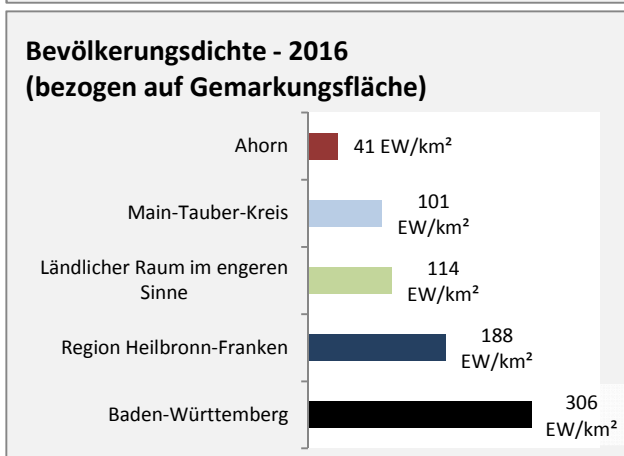
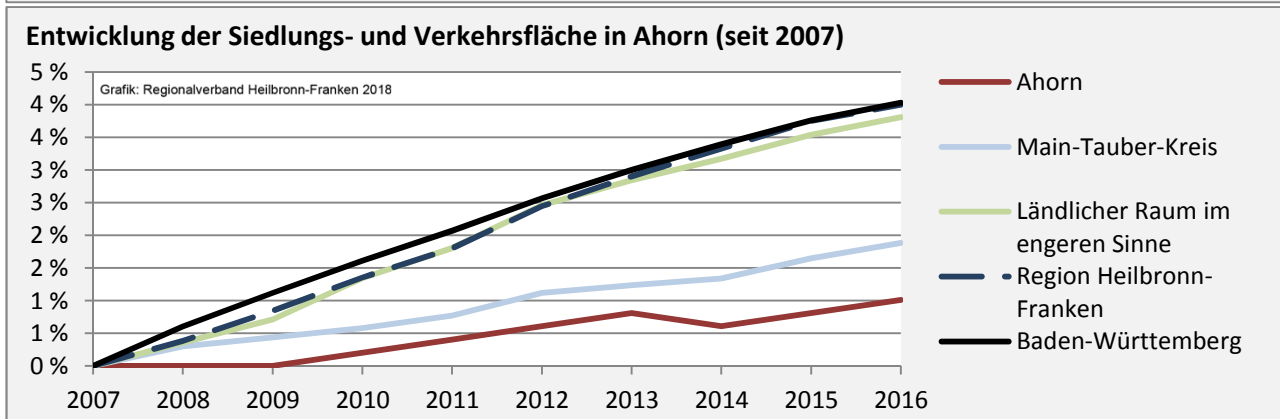
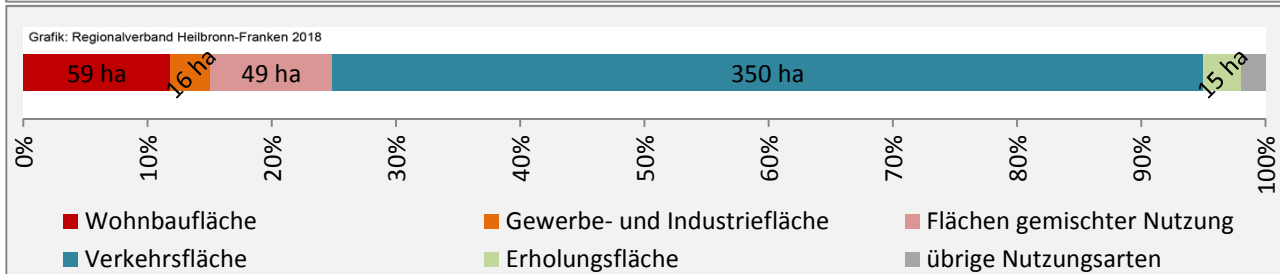
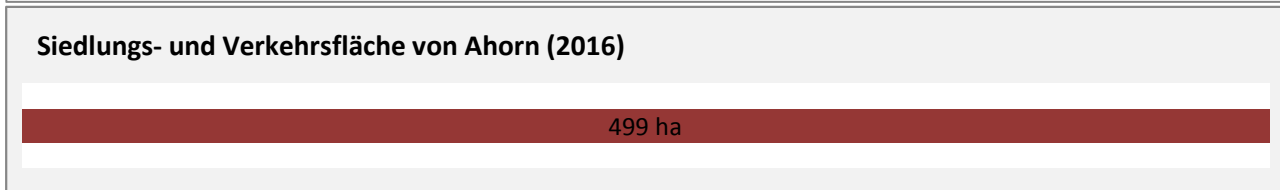
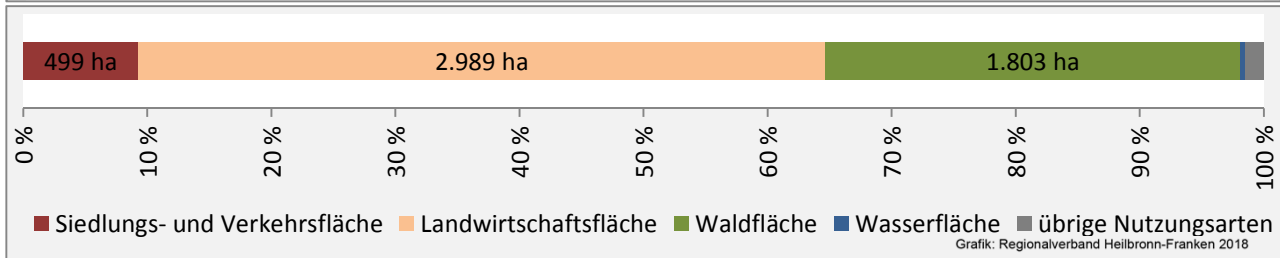
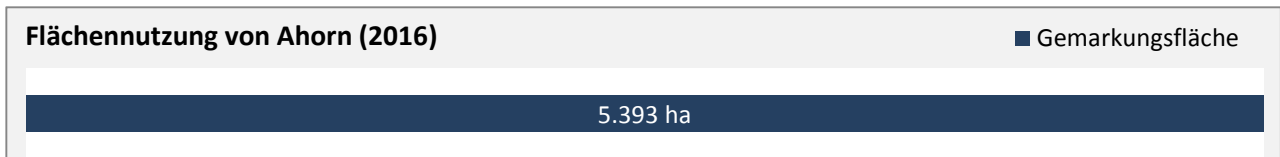
Ahorn - Wohnungsbestand und -entwicklung



Datengrundlage: Statistisches Landesamt Baden-Württemberg (ab 2011: Zensus 2011)

Abbildungen und Berechnungen: Regionalverband Heilbronn-Franken

Ahorn - Flächenentwicklung



Datengrundlage: Landesamt für Statistik Baden-Württemberg

Abbildungen und Berechnungen: Regionalverband Heilbronn-Franken