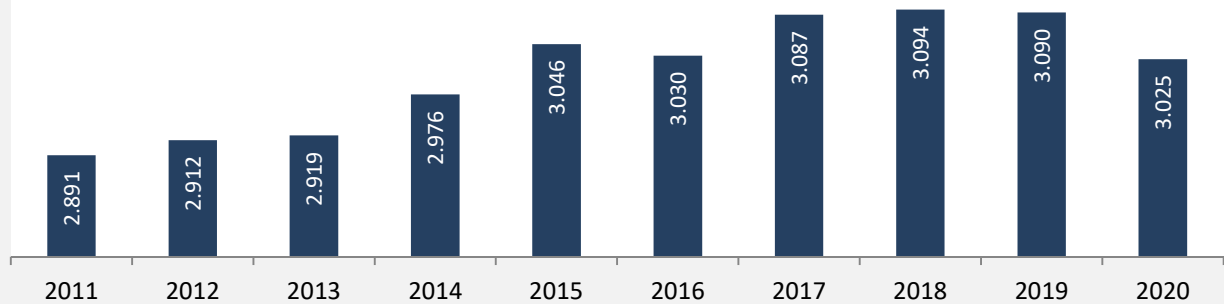


# Waldenburg - Bevölkerung

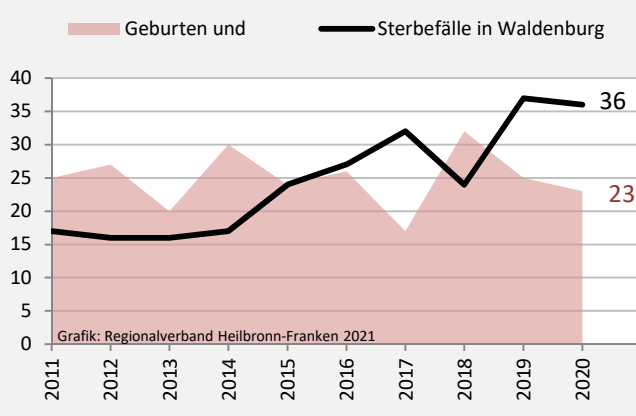
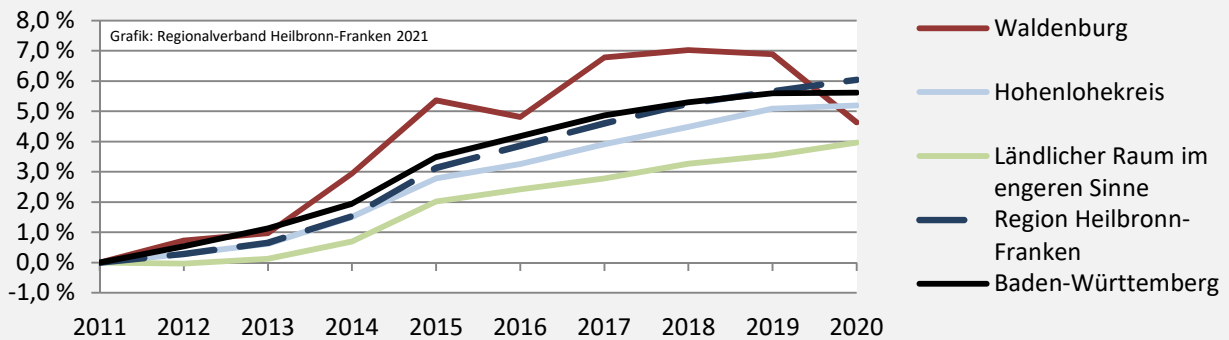
## Bevölkerungsstand in Waldenburg (2011 bis 2020)

Grafik: Regionalverband Heilbronn-Franken 2021

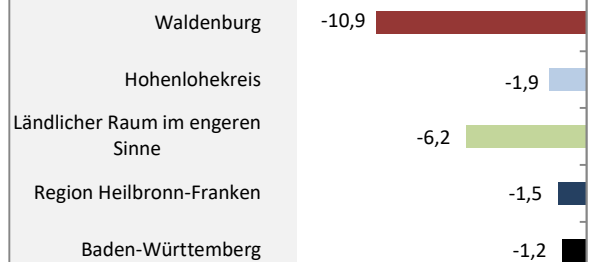


## Bevölkerungsentwicklung in Waldenburg (seit 2011)

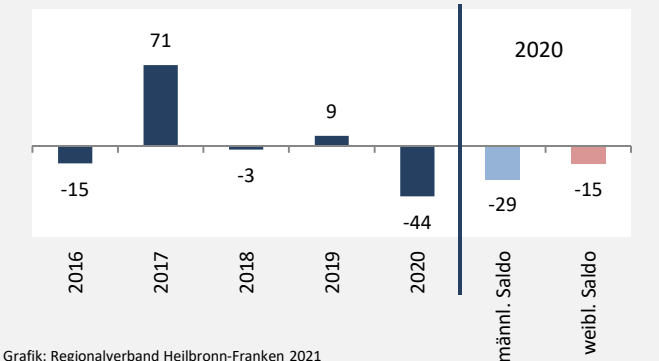
Grafik: Regionalverband Heilbronn-Franken 2021



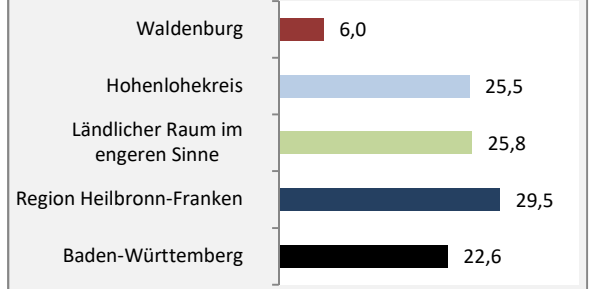
### 5-Jahres-Wertung (2016 - 2020): natürliche Bevölkerungsentwicklung pro 1.000 Einwohner



## Wanderungssaldi Waldenburg



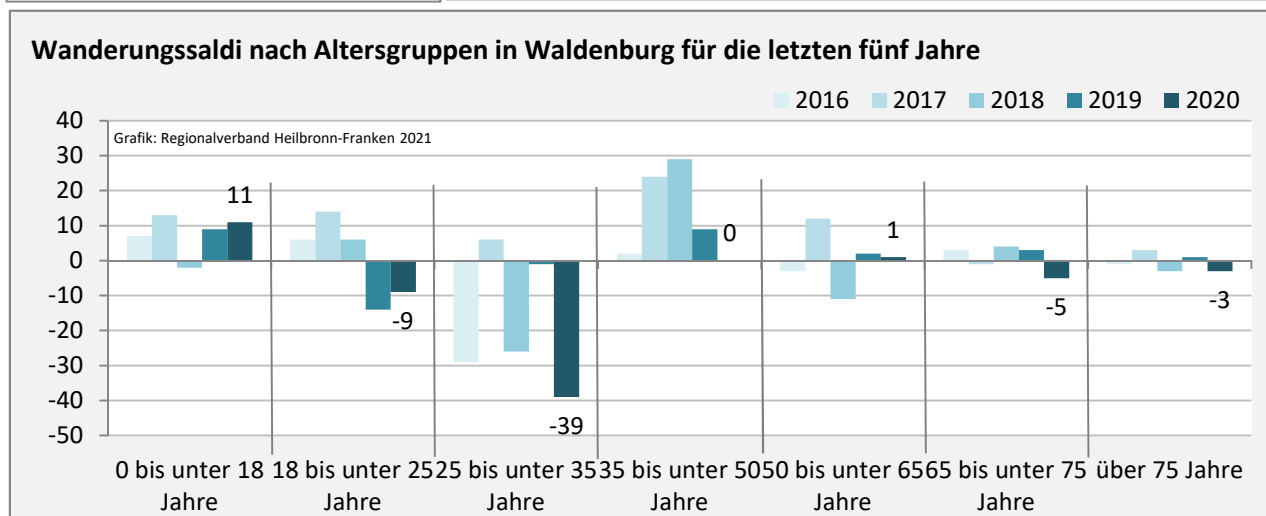
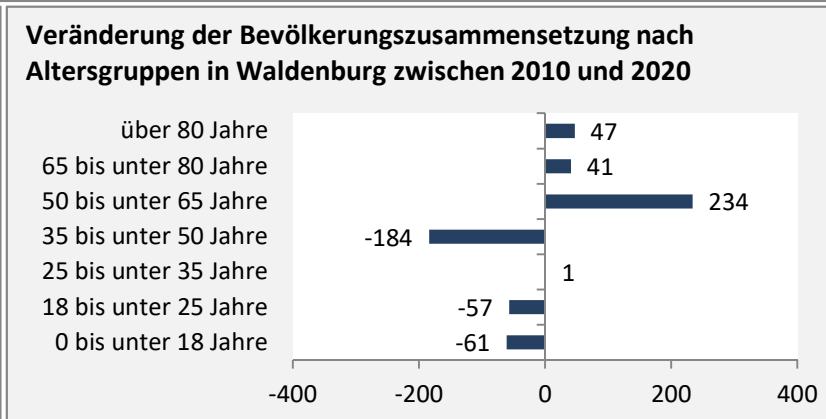
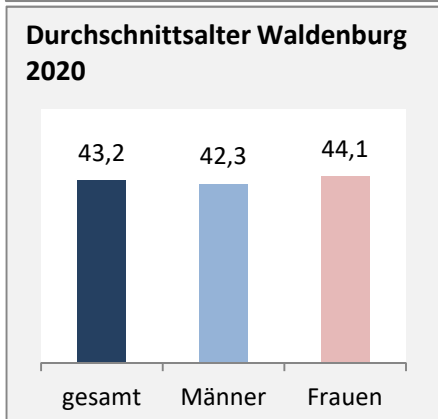
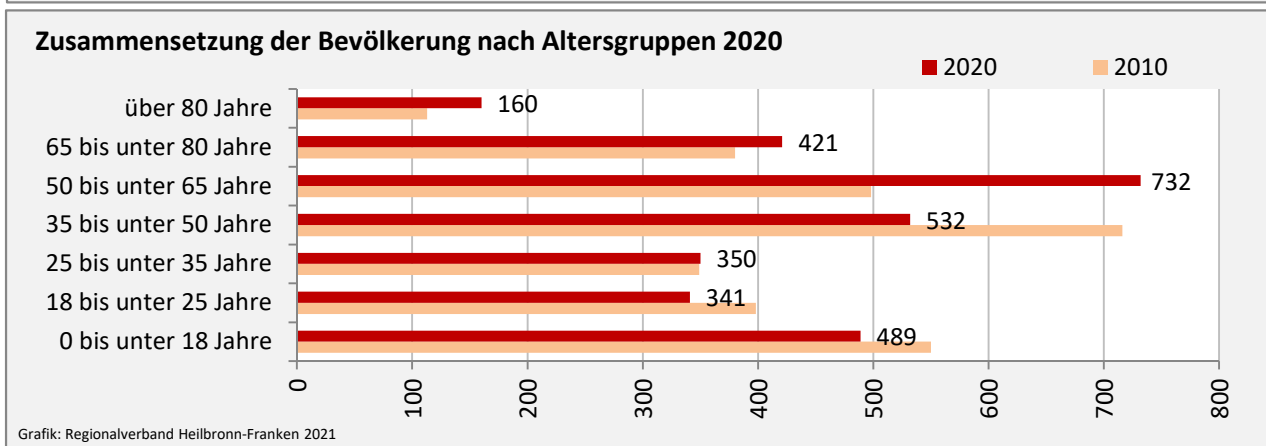
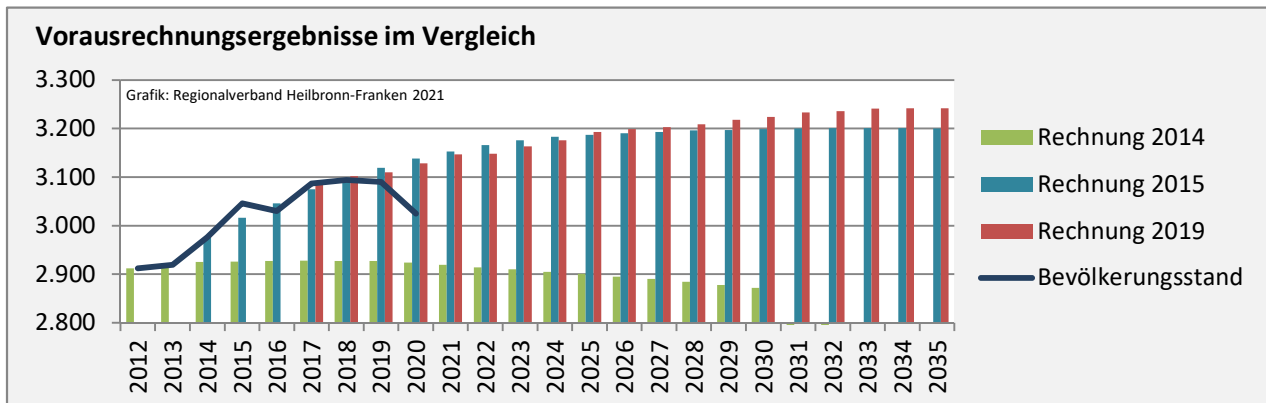
### 5-Jahres-Wertung (2016 - 2020): Wanderungsgewinne bzw. -verluste pro 1.000 Einwohner



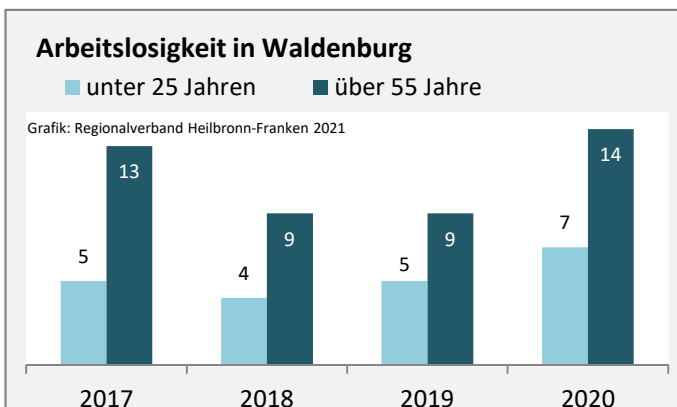
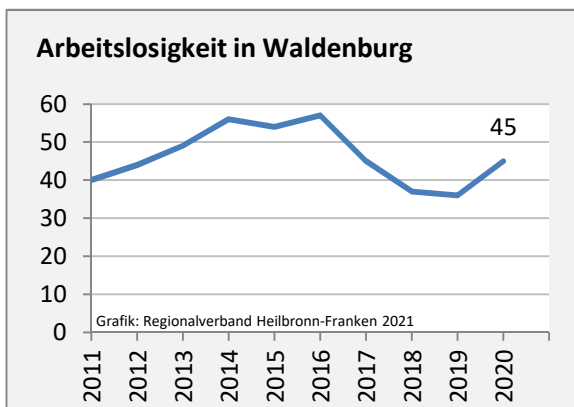
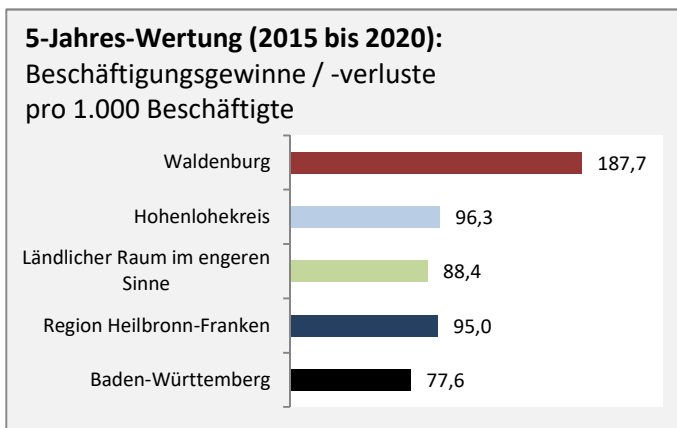
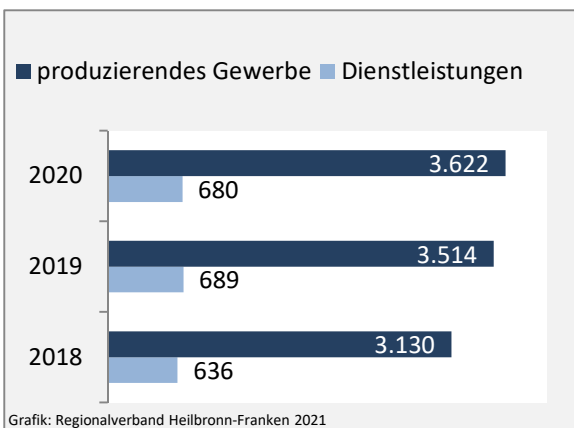
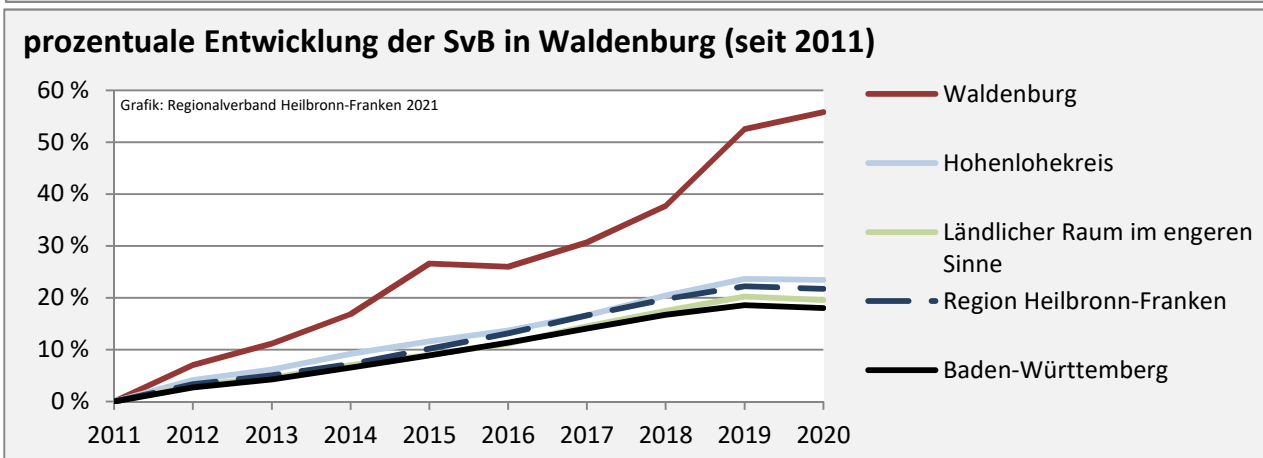
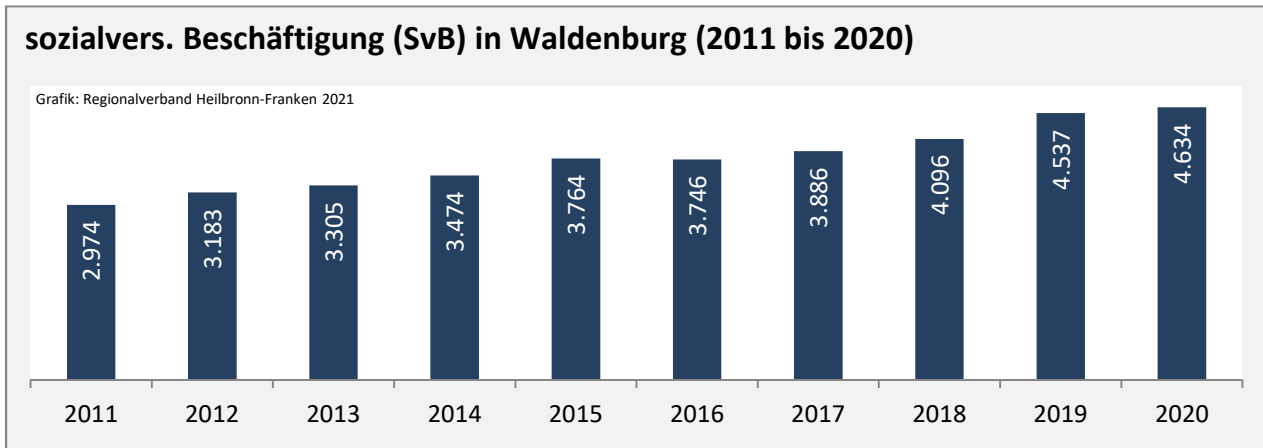
Datengrundlage: Landesamt für Statistik Baden-Württemberg

Abbildungen und Berechnungen: Regionalverband Heilbronn-Franken

# Waldenburg - Bevölkerung



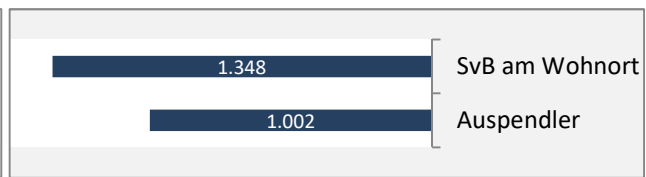
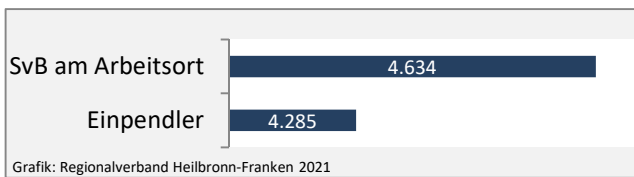
# Waldenburg - Beschäftigung



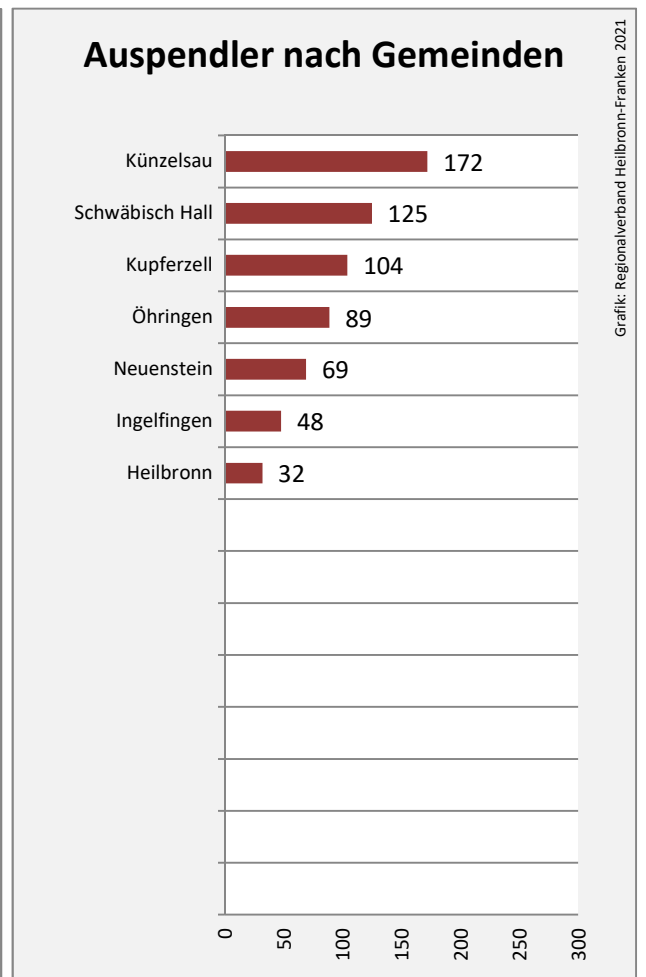
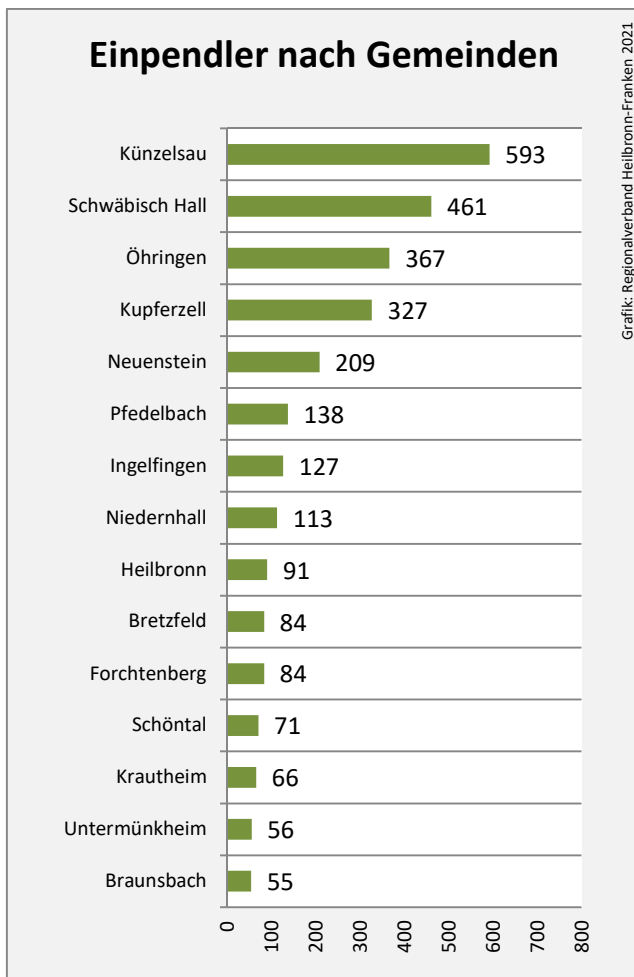
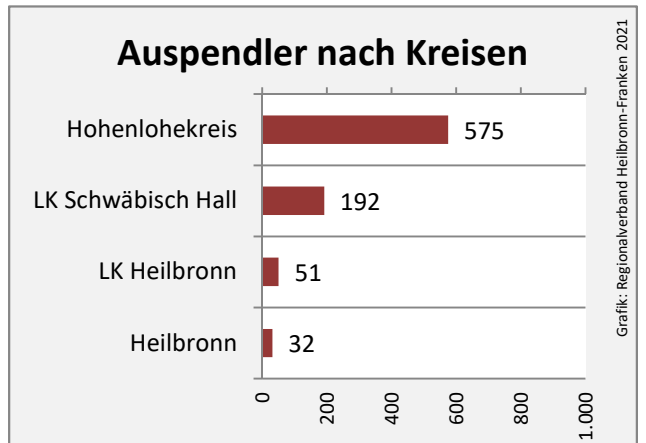
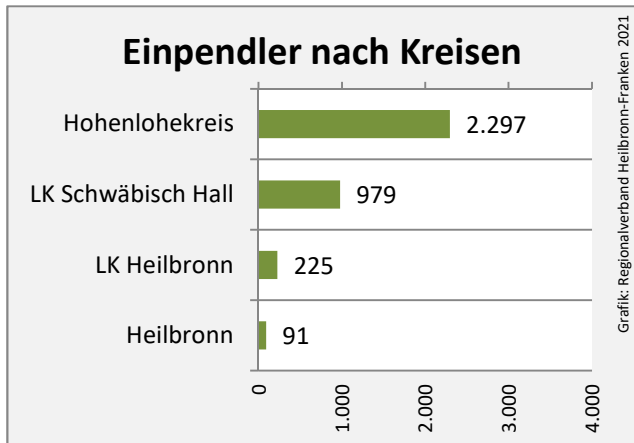
Datengrundlage: Statistik der Bundesagentur für Arbeit

Abbildungen und Berechnungen: Regionalverband Heilbronn-Franken

# Waldenburg - Pendlerverflechtungen 2020



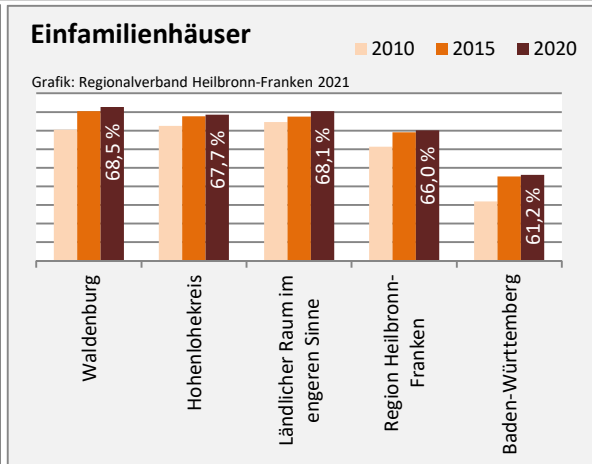
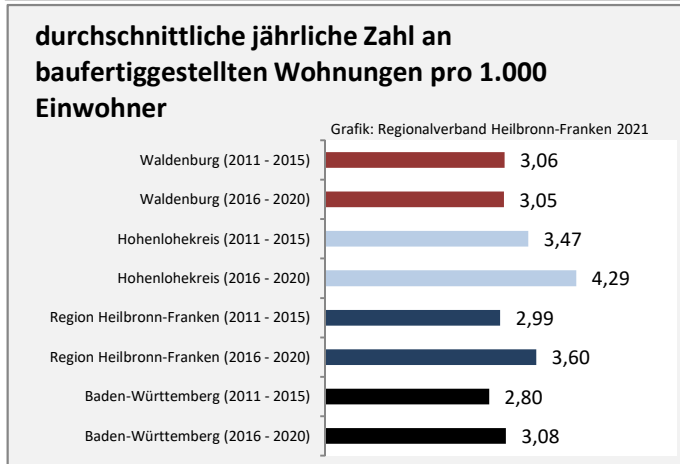
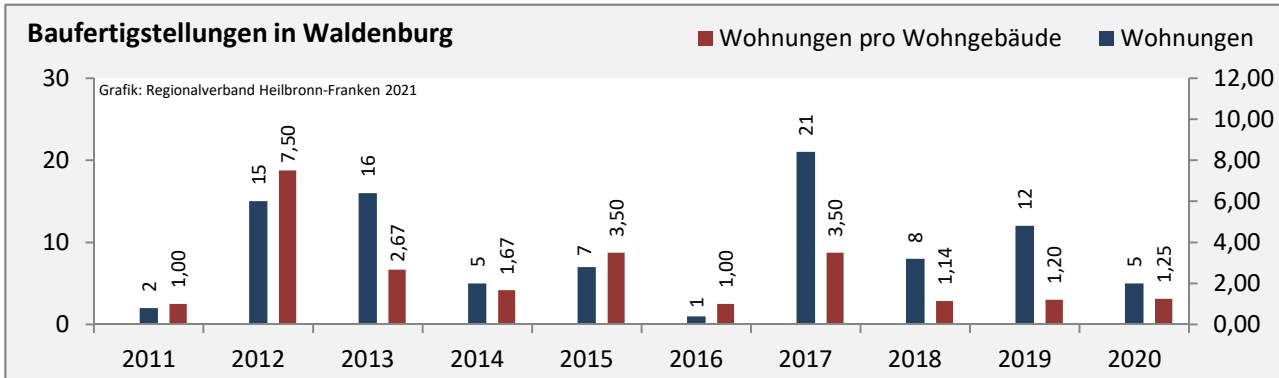
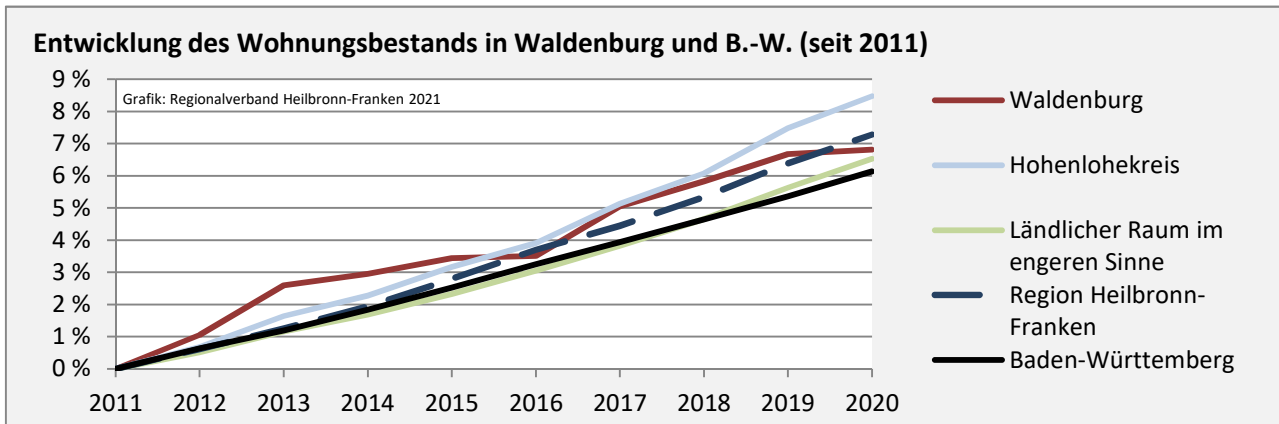
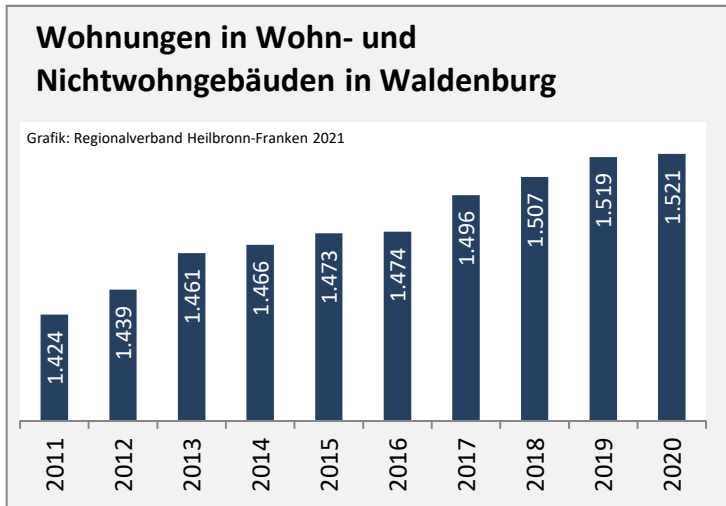
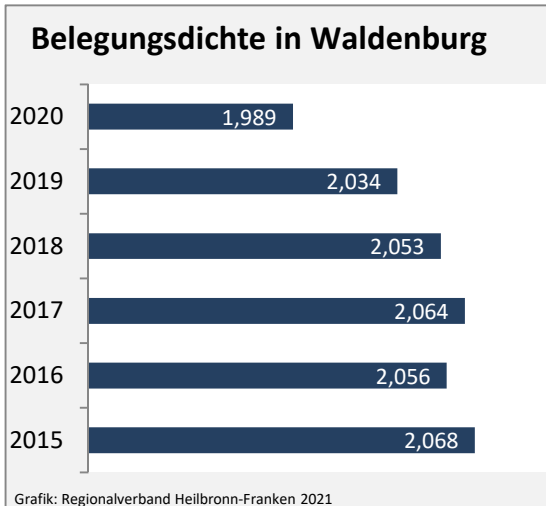
**Pendlersaldo: 3283**



Datengrundlage: Statistik der Bundesagentur für Arbeit

Abbildungen: Regionalverband Heilbronn-Franken (keine Berücksichtigung von Werten unter 30)

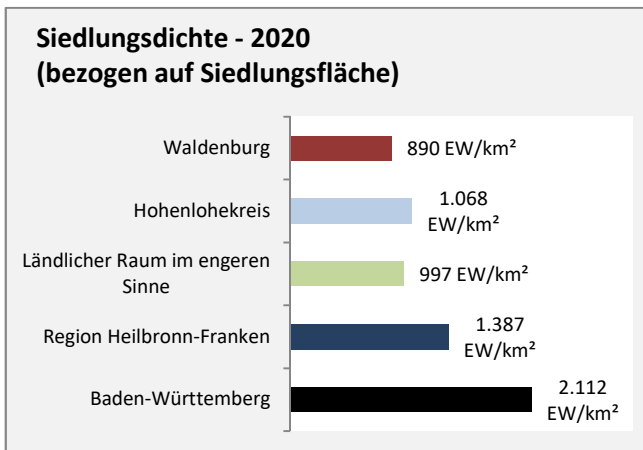
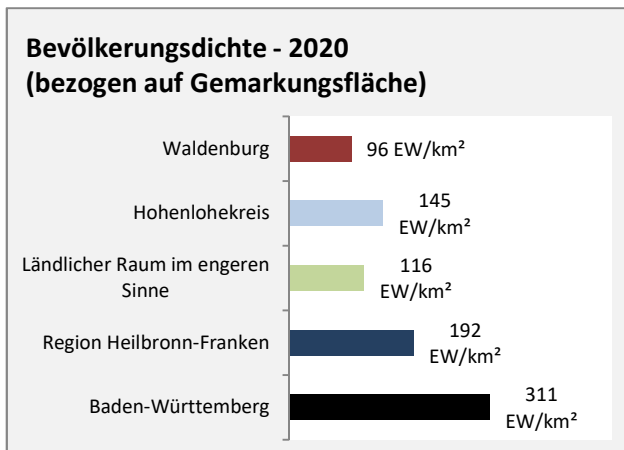
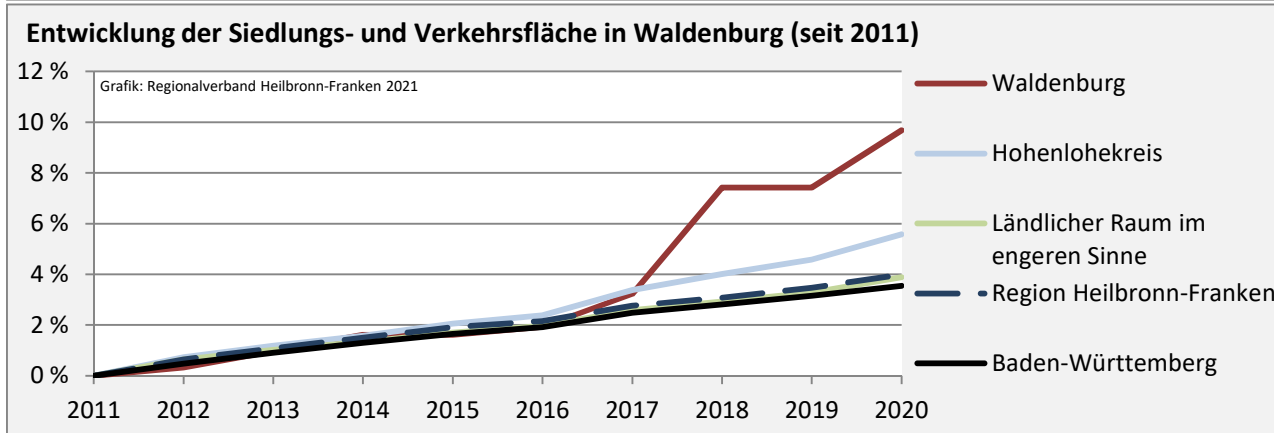
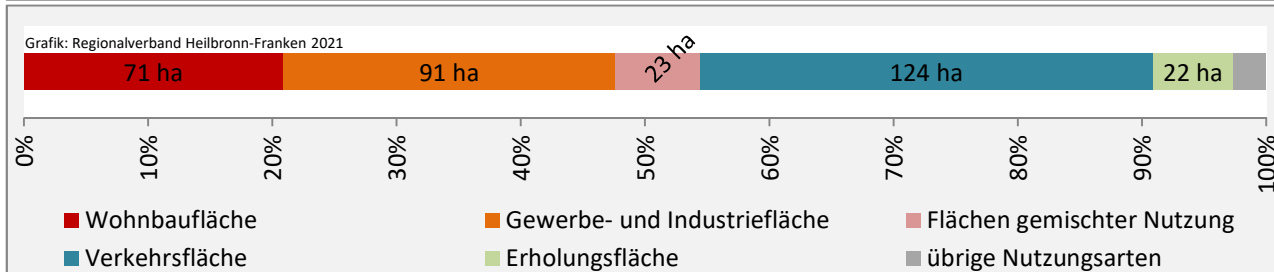
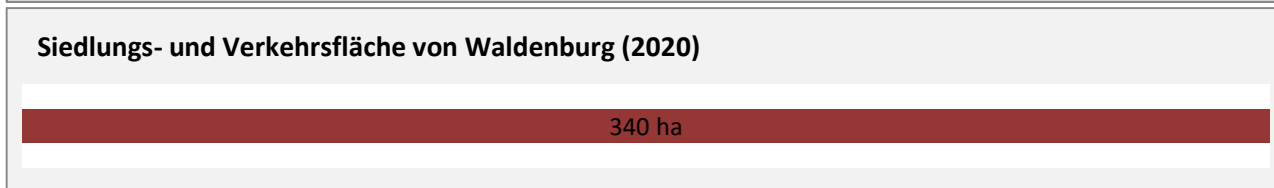
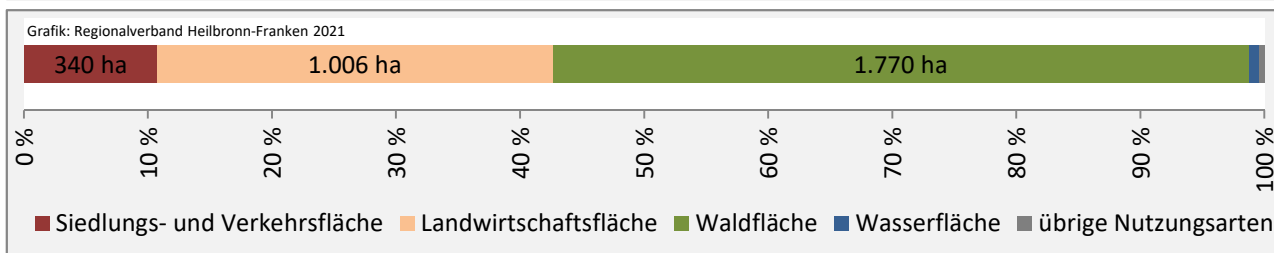
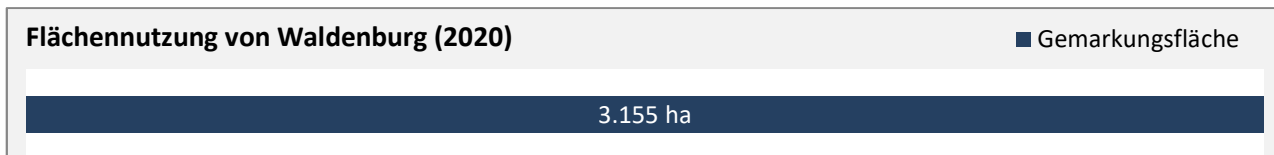
# Waldenburg - Wohnungsbestand und -entwicklung



Datengrundlage: Statistisches Landesamt Baden-Württemberg (ab 2011: Zensus 2011)

Abbildungen und Berechnungen: Regionalverband Heilbronn-Franken

# Waldenburg - Flächenentwicklung



Datengrundlage: Landesamt für Statistik Baden-Württemberg

Abbildungen und Berechnungen: Regionalverband Heilbronn-Franken