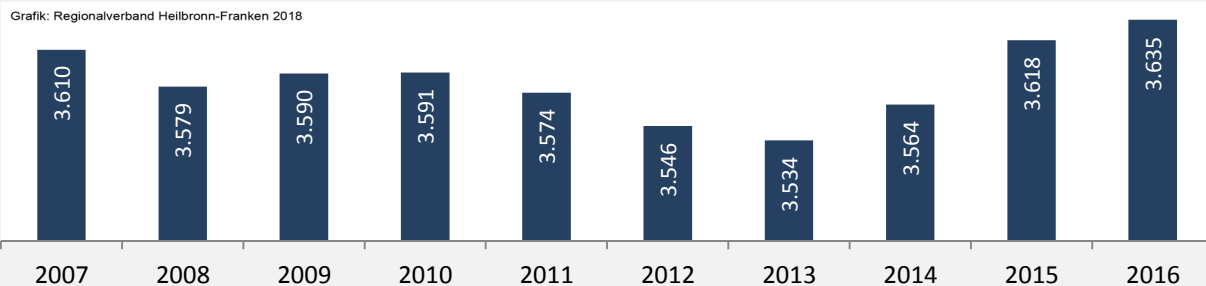
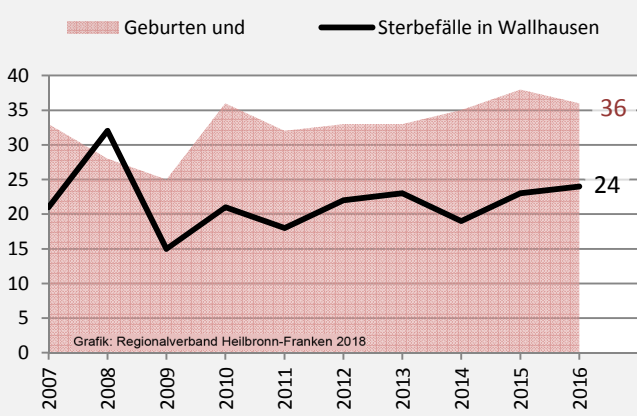
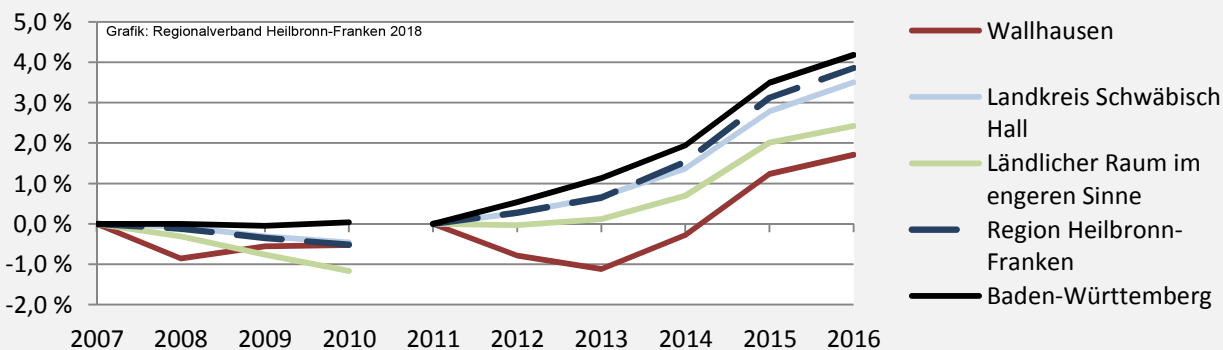


Wallhausen - Bevölkerung

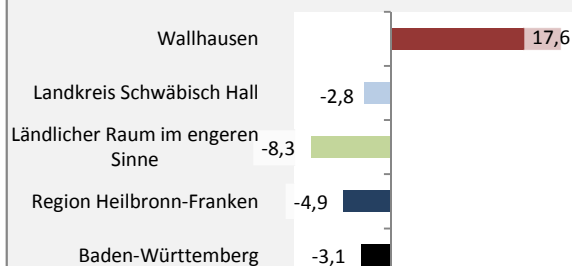
Bevölkerungsstand in Wallhausen (2007 bis 2016)



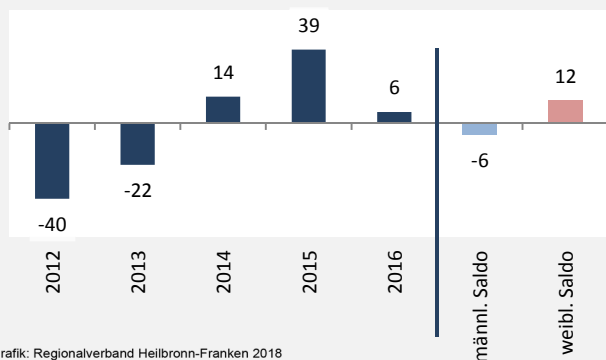
Bevölkerungsentwicklung in Wallhausen (seit 2007)



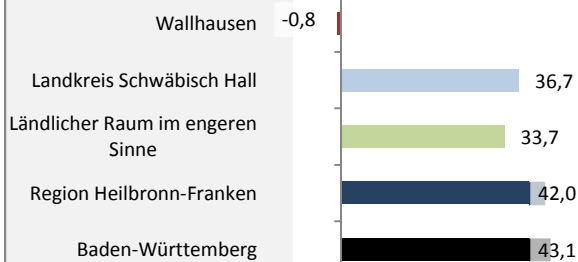
5-Jahres-Wertung (2012 - 2016): natürliche Bevölkerungsentwicklung pro 1.000 Einwohner



Wanderungssaldi Wallhausen



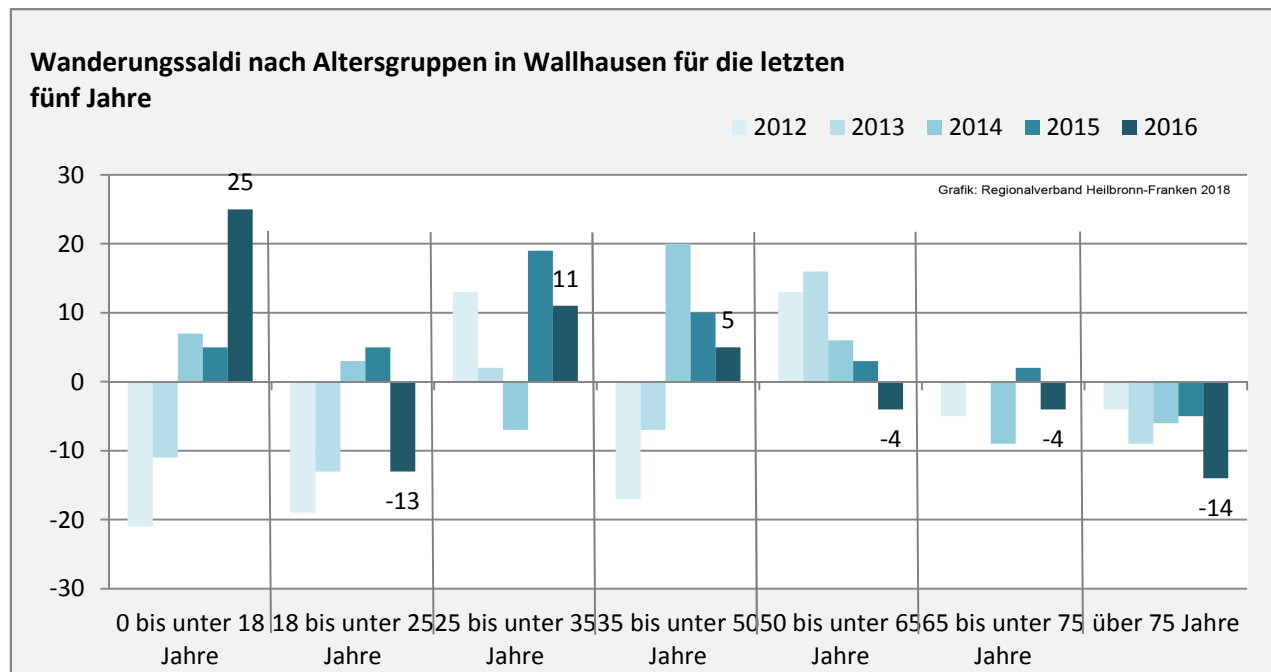
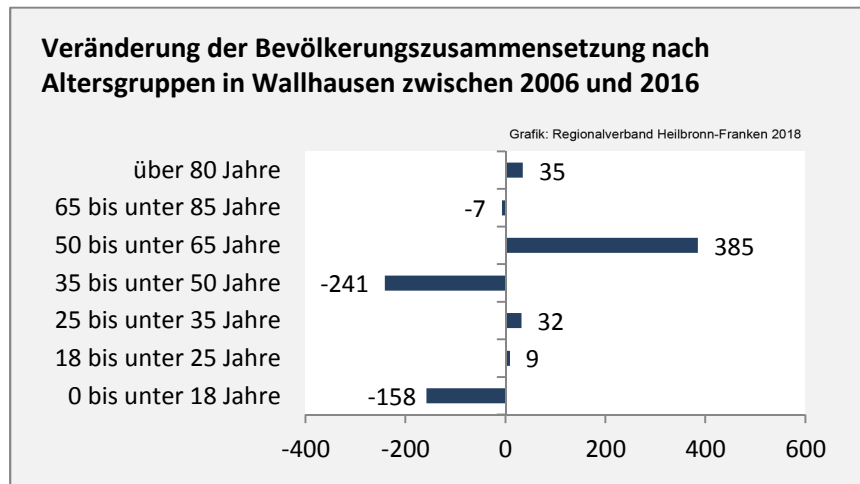
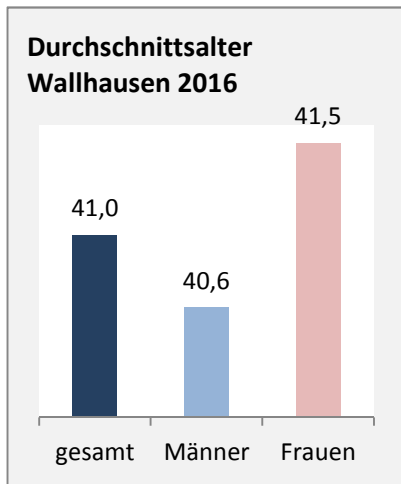
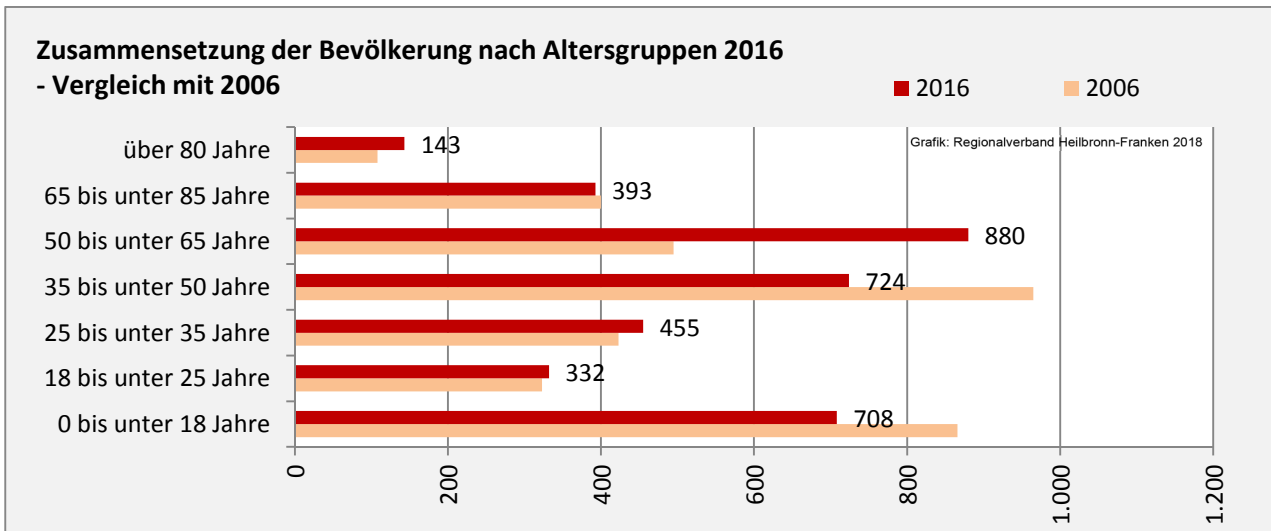
5-Jahres-Wertung (2012 - 2016): Wanderungsgewinne bzw. -verluste pro 1.000 Einwohner



Datengrundlage: Landesamt für Statistik Baden-Württemberg

Abbildungen und Berechnungen: Regionalverband Heilbronn-Franken

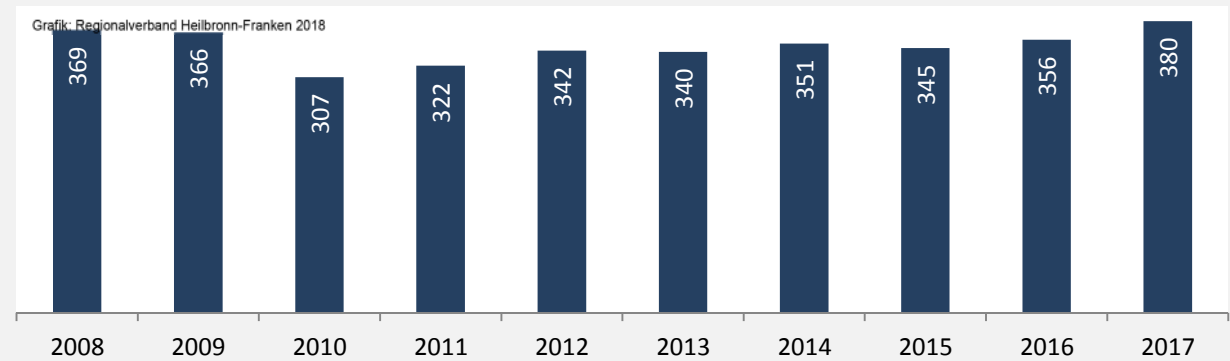
Wallhausen - Bevölkerung



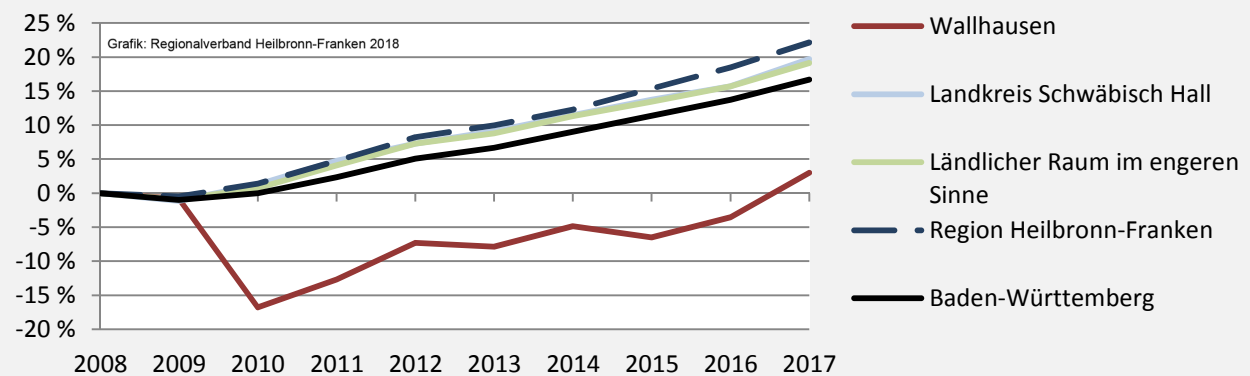
Datengrundlage: Landesamt für Statistik Baden-Württemberg
Abbildungen und Berechnungen: Regionalverband Heilbronn-Franken

Wallhausen - Beschäftigung

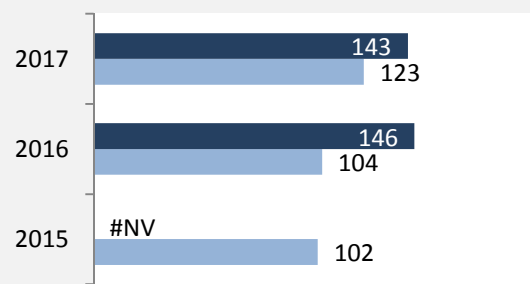
sozialvers. Beschäftigung (SvB) in Wallhausen (2008 bis 2017)



prozentuale Entwicklung der SvB in Wallhausen (seit 2008)

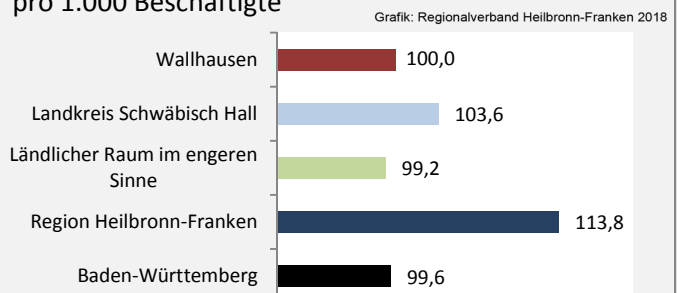


produzierendes Gewerbe Dienstleistungen

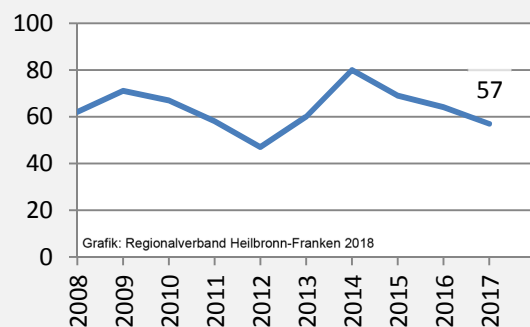


5-Jahres-Wertung (2012 bis 2017):

Beschäftigungsgewinne / -verluste pro 1.000 Beschäftigte

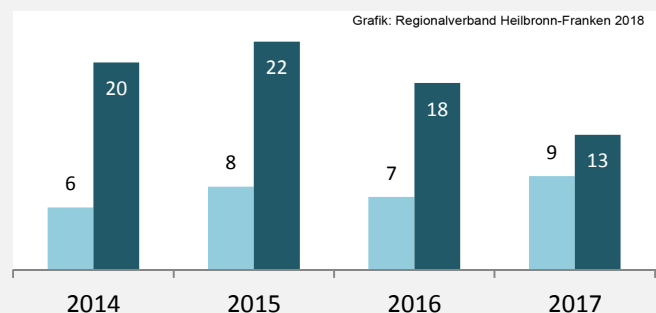


Arbeitslosigkeit in Wallhausen



Arbeitslosigkeit in Wallhausen

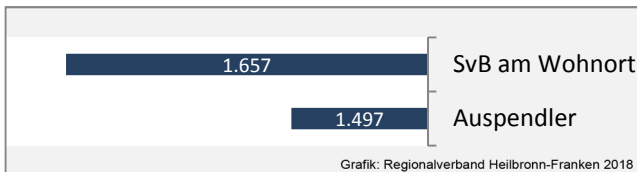
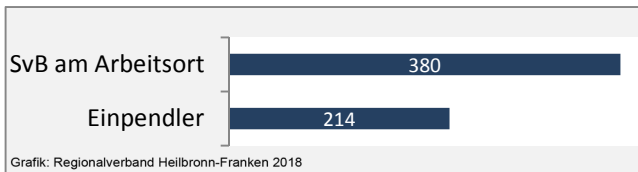
unter 25 Jahren über 55 Jahre



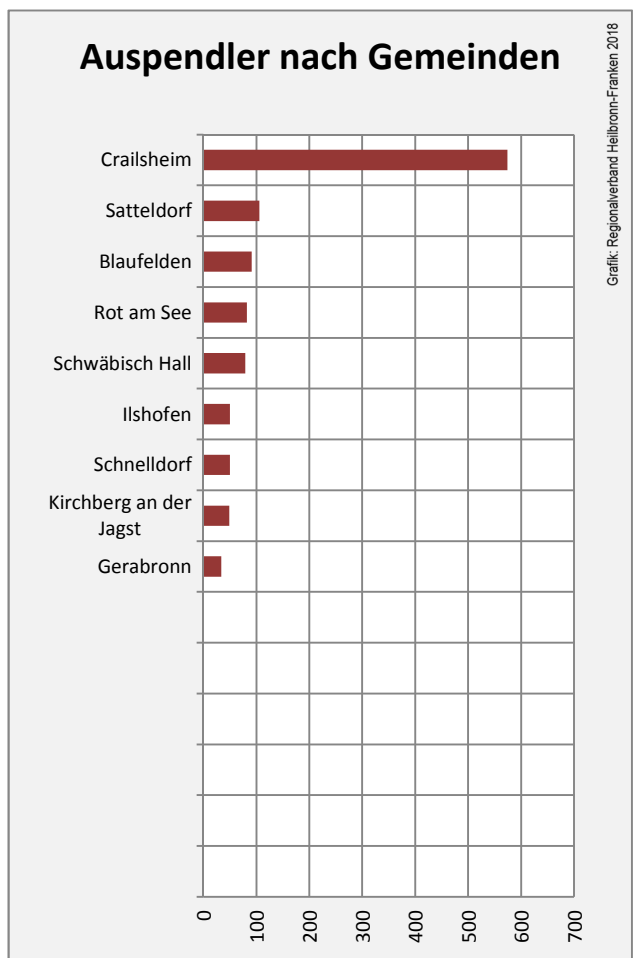
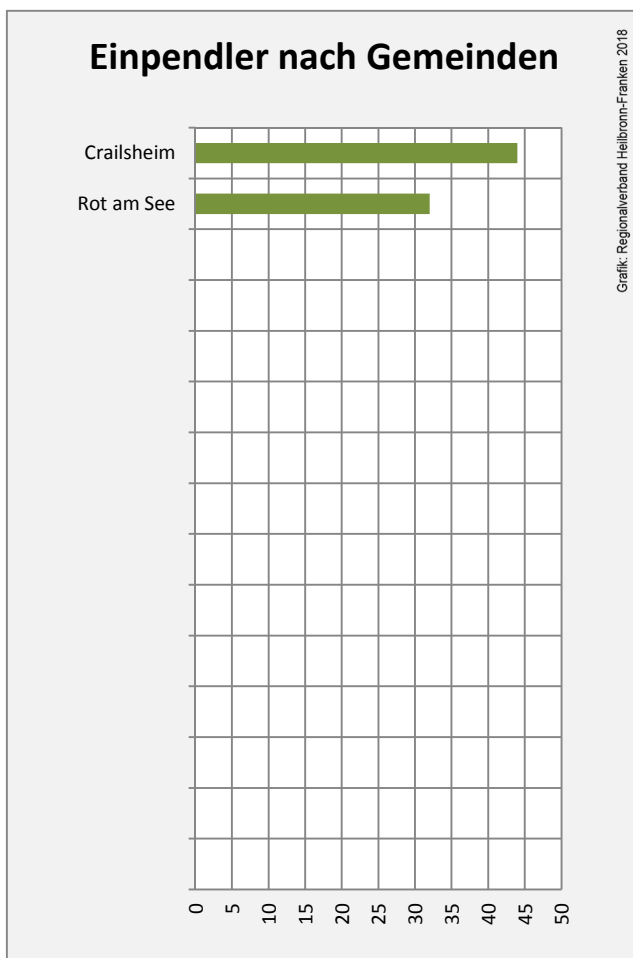
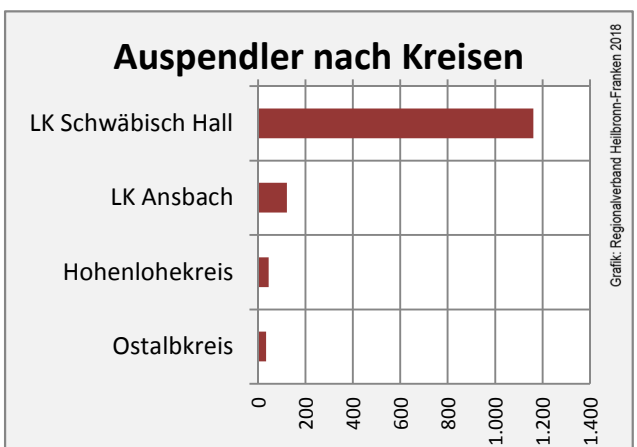
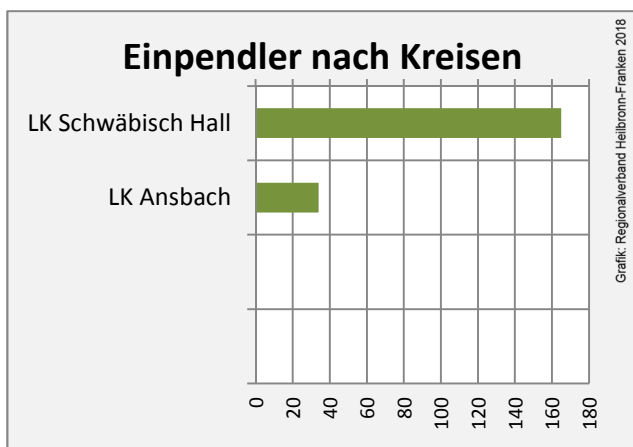
Datengrundlage: Statistik der Bundesagentur für Arbeit

Abbildungen und Berechnungen: Regionalverband Heilbronn-Franken

Wallhausen - Pendlerverflechtungen 2017



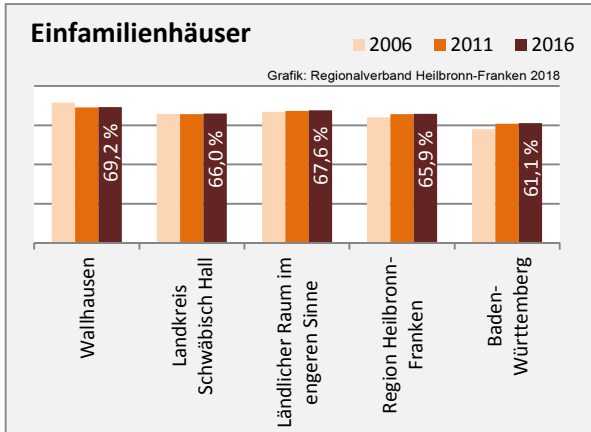
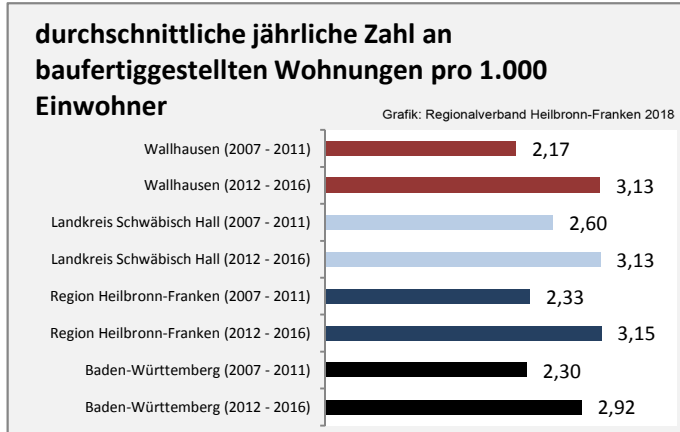
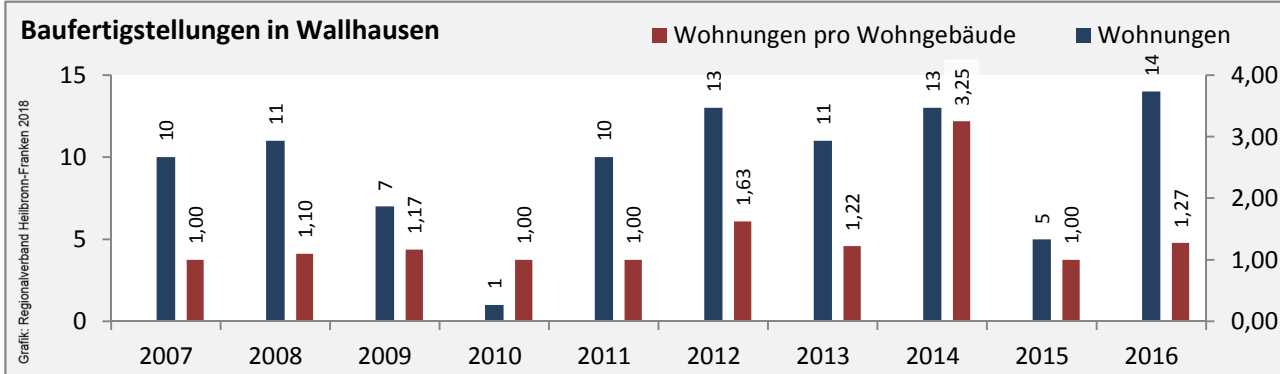
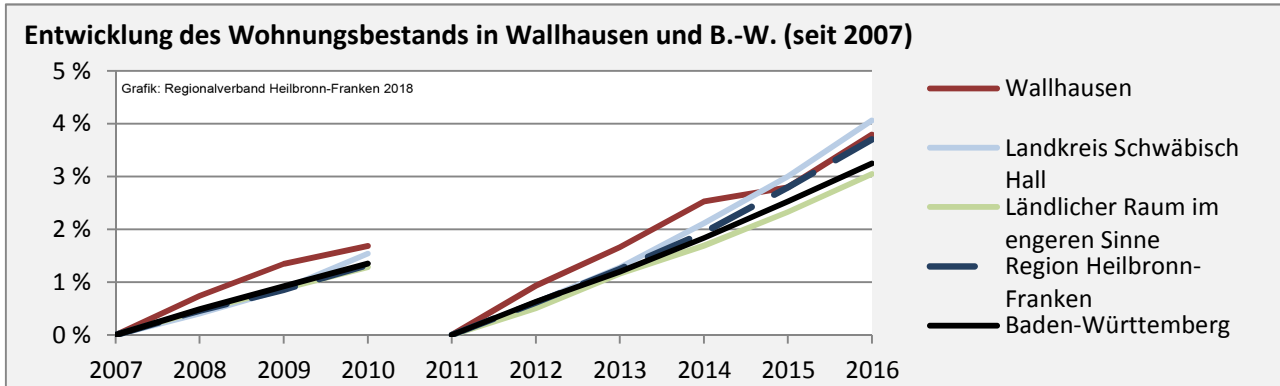
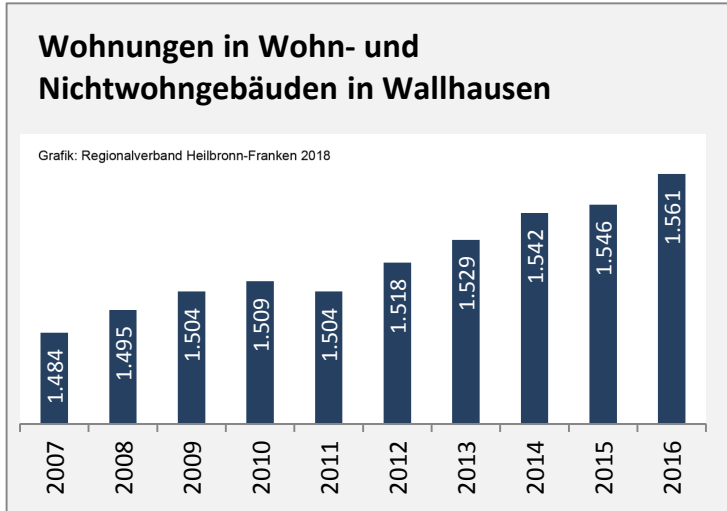
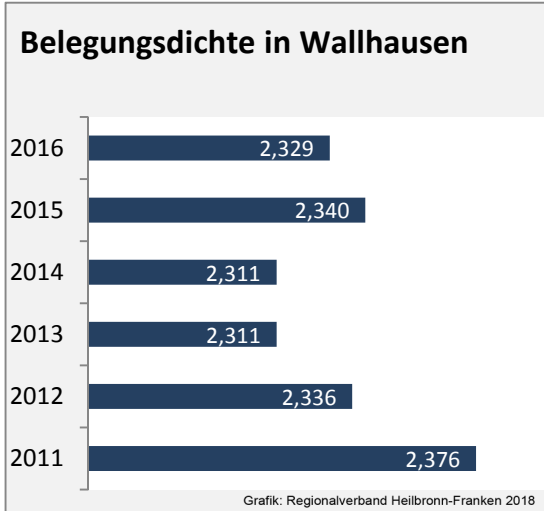
Pendlersaldo: -1283



Datengrundlage: Statistik der Bundesagentur für Arbeit

Abbildungen: Regionalverband Heilbronn-Franken (keine Berücksichtigung von Werten unter 30)

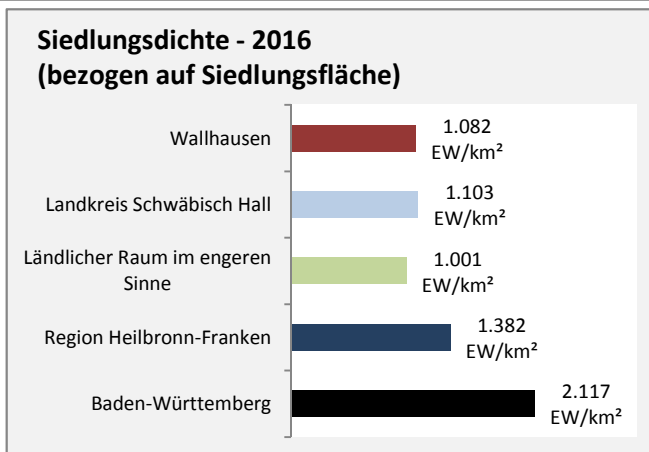
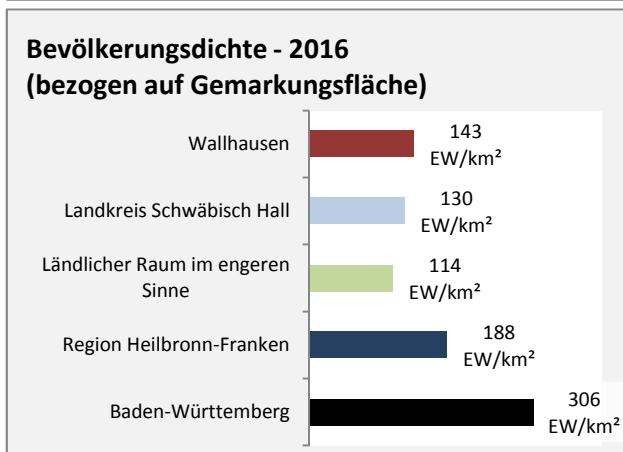
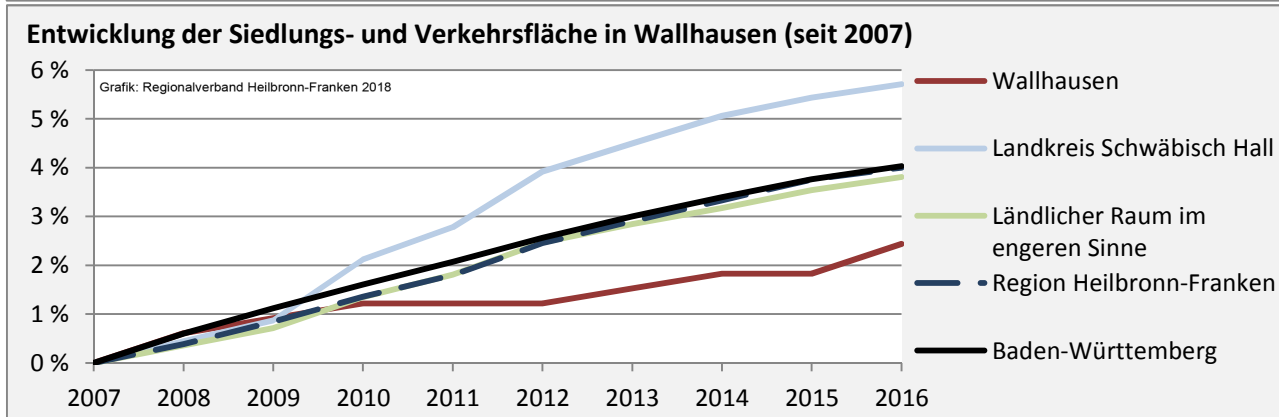
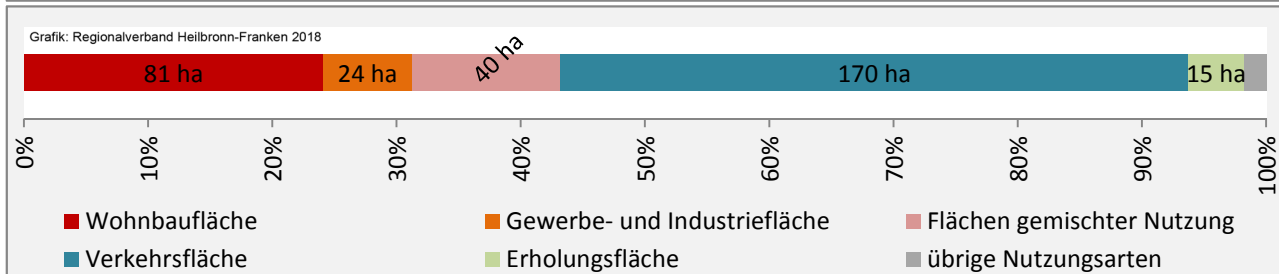
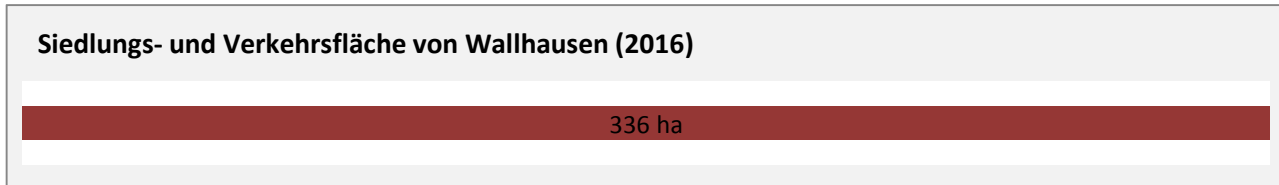
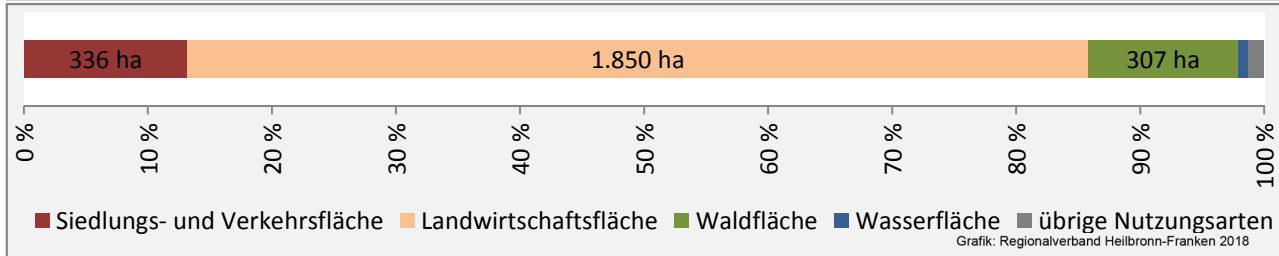
Wallhausen - Wohnungsbestand und -entwicklung



Datengrundlage: Statistisches Landesamt Baden-Württemberg (ab 2011: Zensus 2011)

Abbildungen und Berechnungen: Regionalverband Heilbronn-Franken

Wallhausen - Flächenentwicklung



Datengrundlage: Landesamt für Statistik Baden-Württemberg

Abbildungen und Berechnungen: Regionalverband Heilbronn-Franken