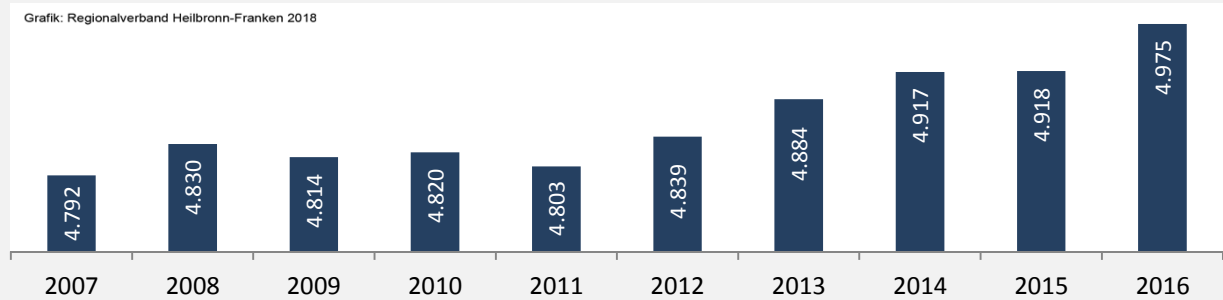


# Talheim - Bevölkerung

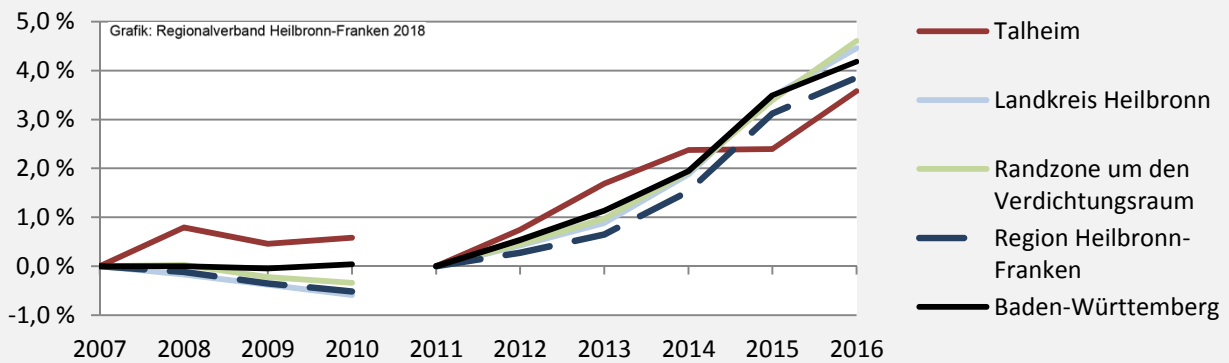
## Bevölkerungsstand in Talheim (2007 bis 2016)

Grafik: Regionalverband Heilbronn-Franken 2018

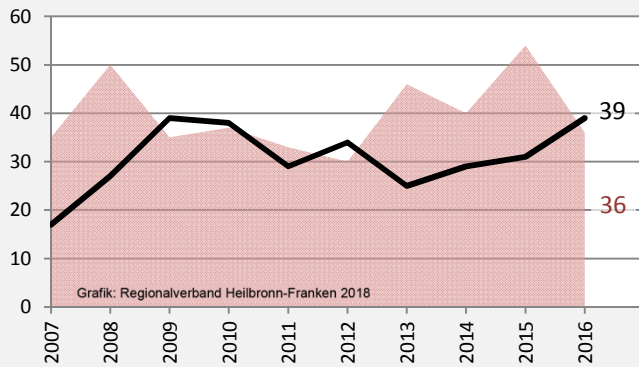


## Bevölkerungsentwicklung in Talheim (seit 2007)

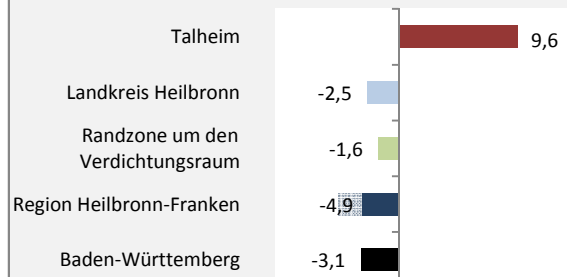
Grafik: Regionalverband Heilbronn-Franken 2018



Geburten und Sterbefälle in Talheim

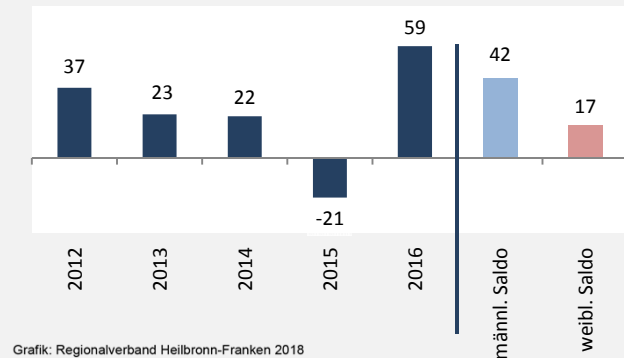


## 5-Jahres-Wertung (2012 - 2016): natürliche Bevölkerungsentwicklung pro 1.000 Einwohner




Grafik: Regionalverband Heilbronn-Franken 2018

## Wanderungssaldi Talheim



Grafik: Regionalverband Heilbronn-Franken 2018

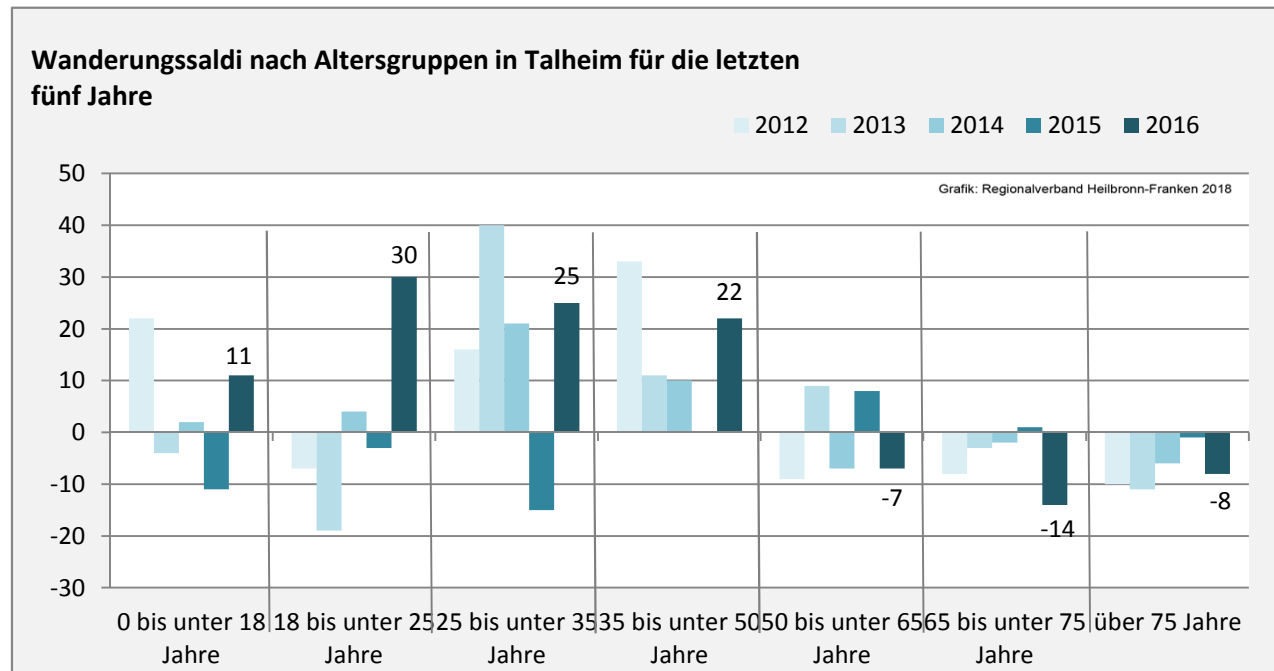
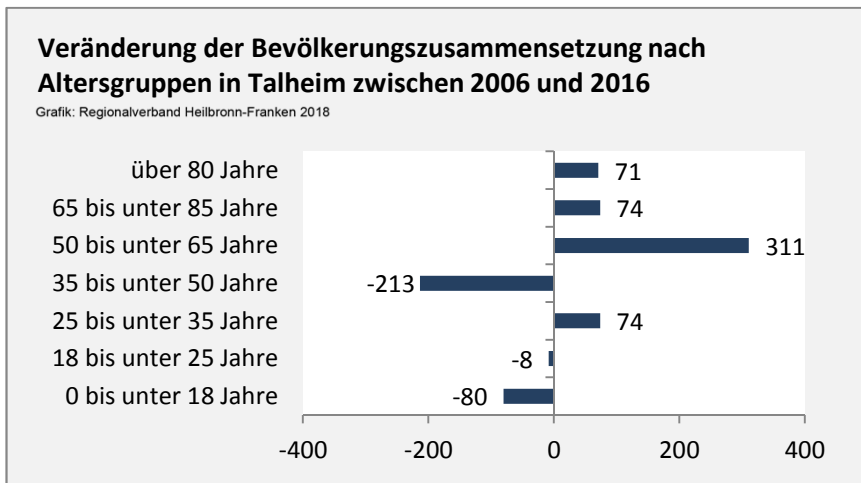
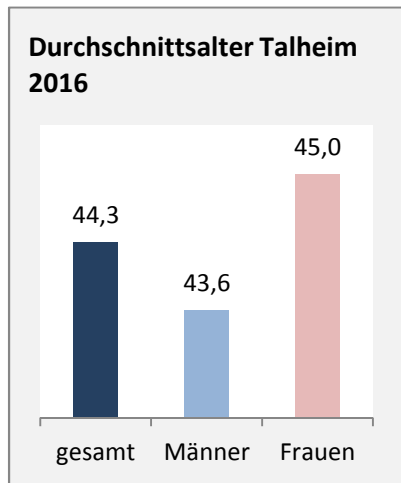
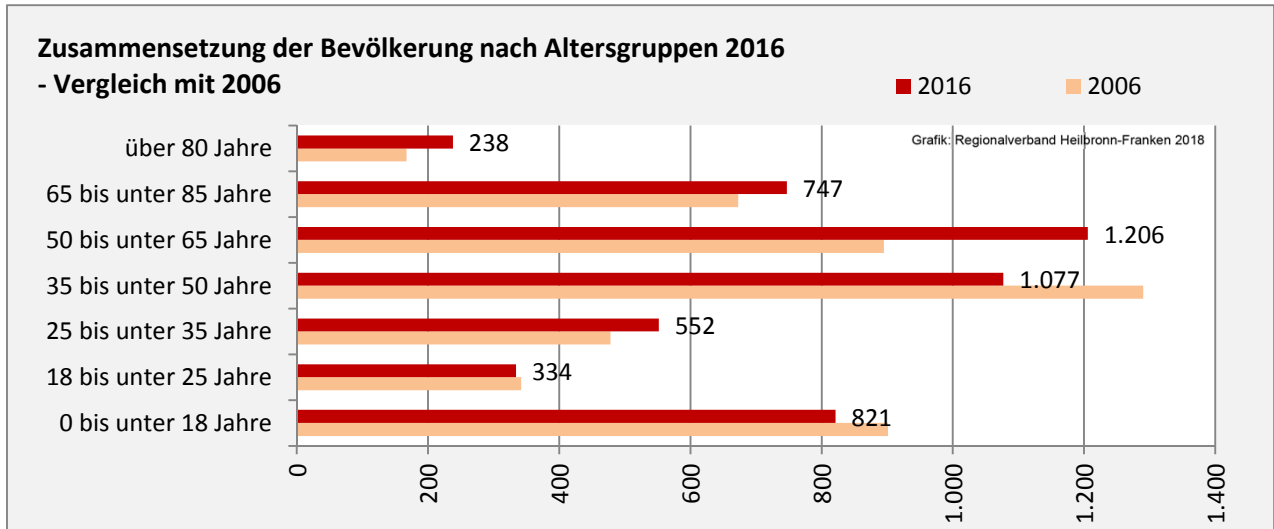
## 5-Jahres-Wertung (2012 - 2016): Wanderungsgewinne bzw. -verluste pro 1.000 Einwohner



Datengrundlage: Landesamt für Statistik Baden-Württemberg

Abbildungen und Berechnungen: Regionalverband Heilbronn-Franken

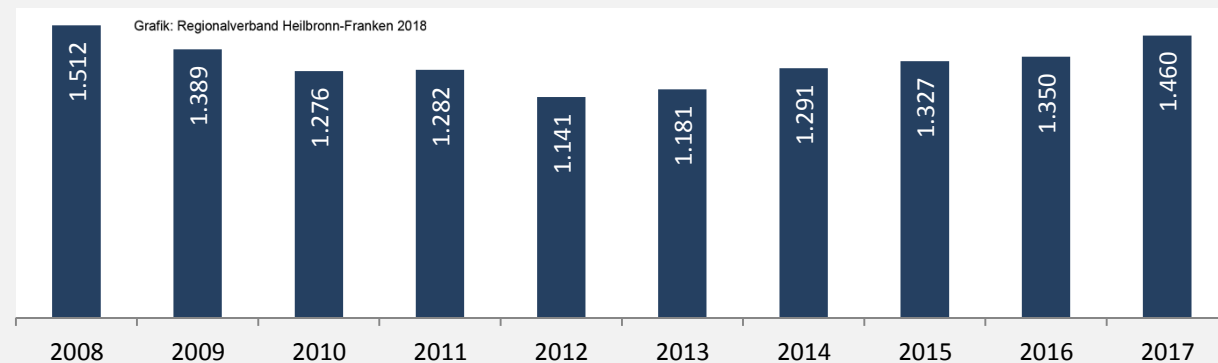
# Talheim - Bevölkerung



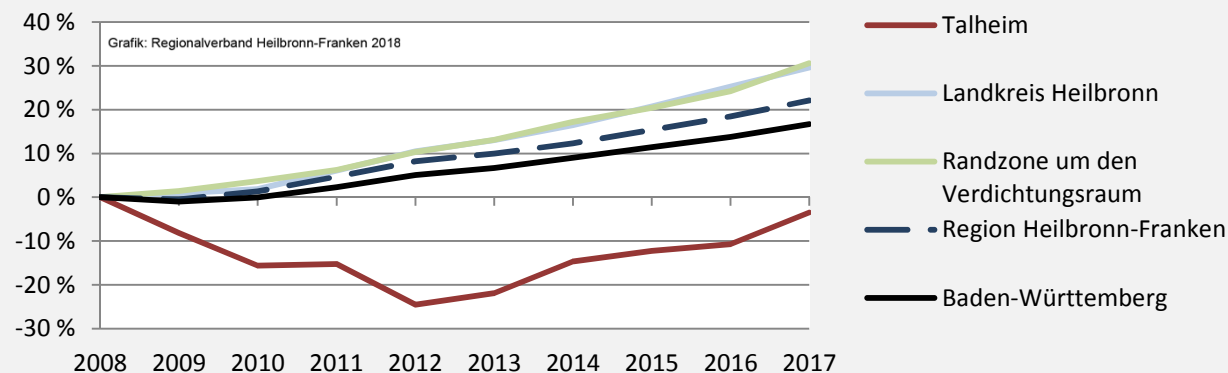
Datengrundlage: Landesamt für Statistik Baden-Württemberg  
Abbildungen und Berechnungen: Regionalverband Heilbronn-Franken

# Talheim - Beschäftigung

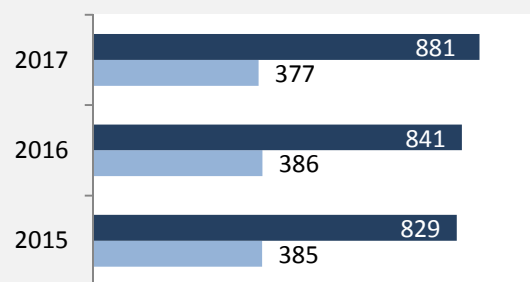
## sozialvers. Beschäftigung (SvB) in Talheim (2008 bis 2017)



## prozentuale Entwicklung der SvB in Talheim (seit 2008)



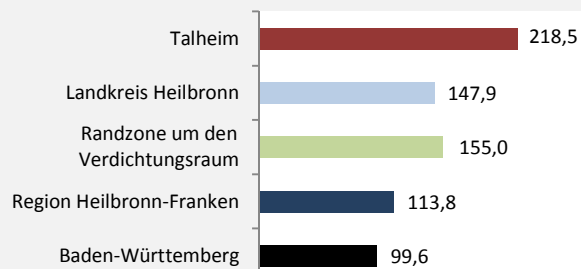
## produzierendes Gewerbe Dienstleistungen



Grafik: Regionalverband Heilbronn-Franken 2016

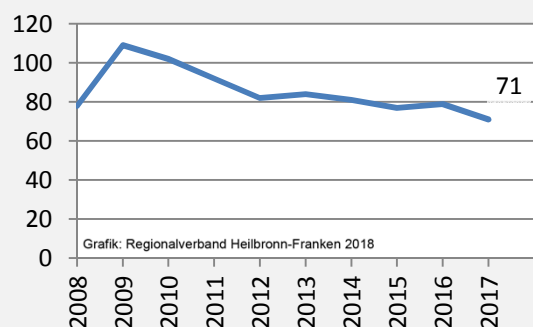
## 5-Jahres-Wertung (2012 bis 2017):

Beschäftigungsgewinne / -verluste pro 1.000 Beschäftigte



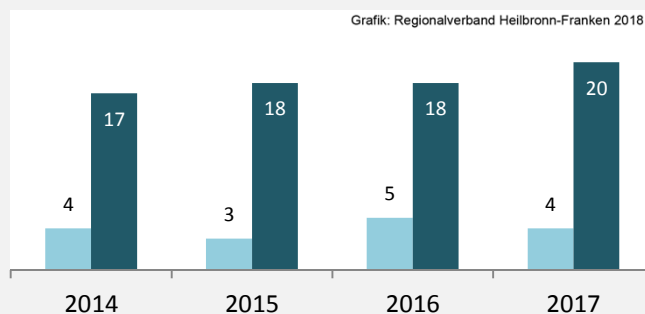
Grafik: Regionalverband Heilbronn-Franken 2018

## Arbeitslosigkeit in Talheim



## Arbeitslosigkeit in Talheim

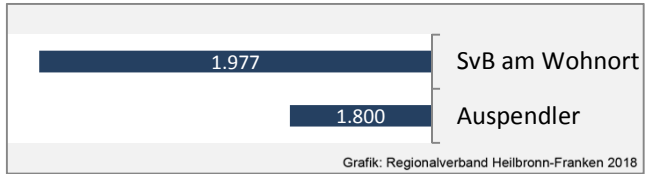
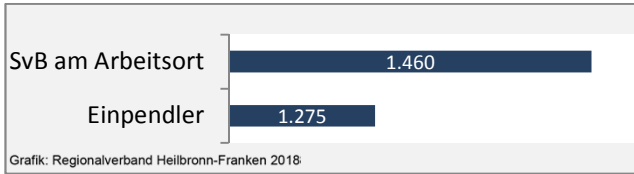
unter 25 Jahre über 55 Jahre



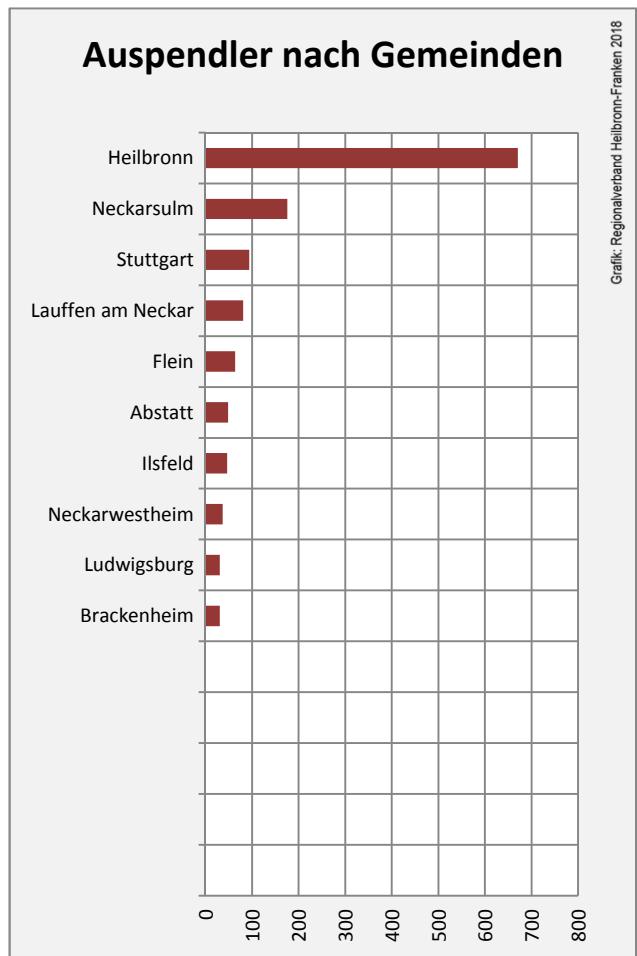
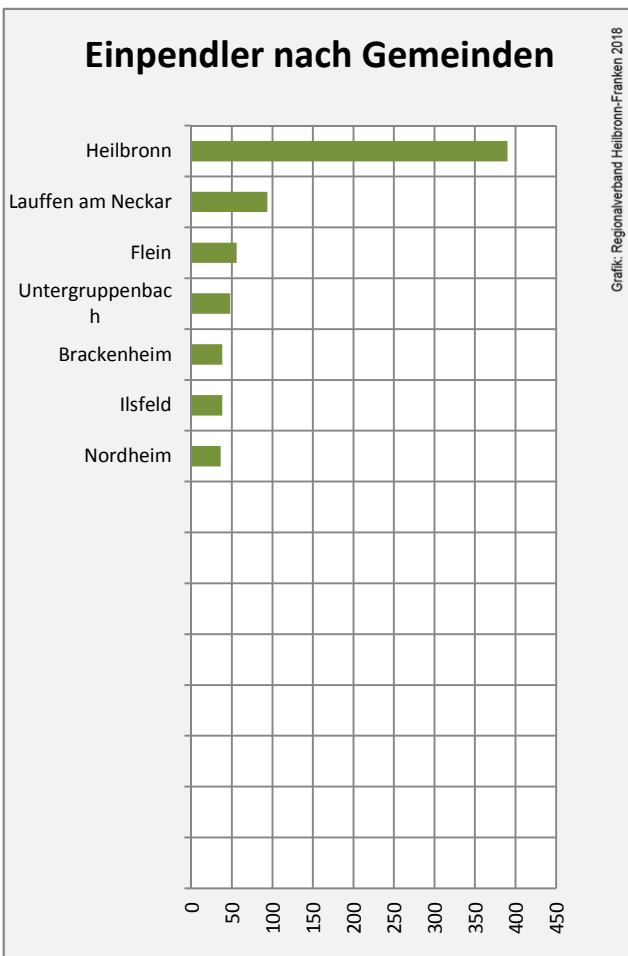
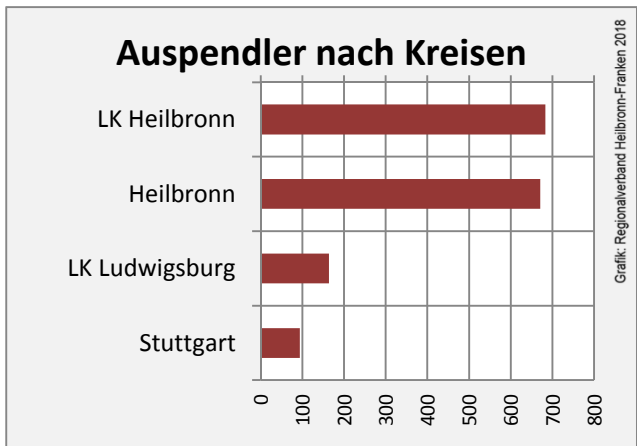
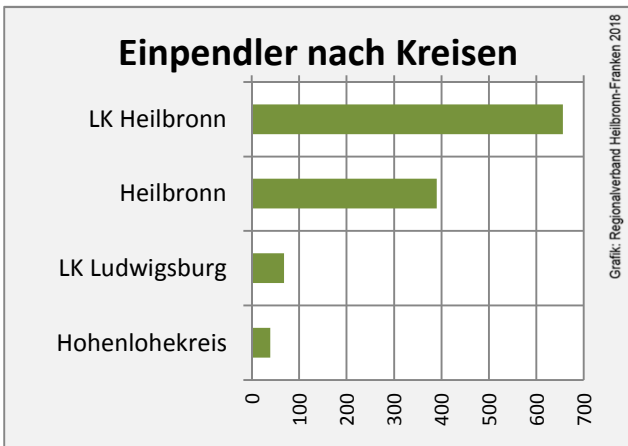
Datengrundlage: Statistik der Bundesagentur für Arbeit

Abbildungen und Berechnungen: Regionalverband Heilbronn-Franken

# Talheim - Pendlerverflechtungen 2017



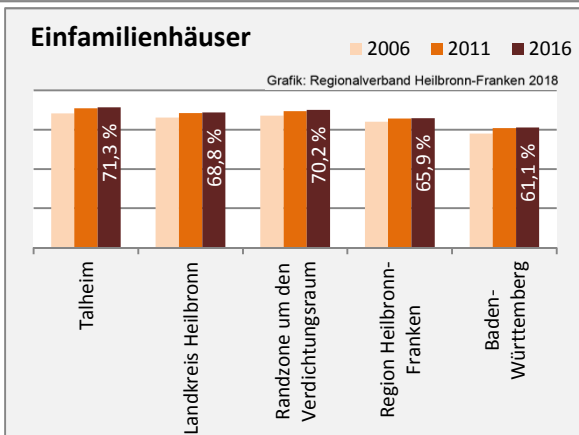
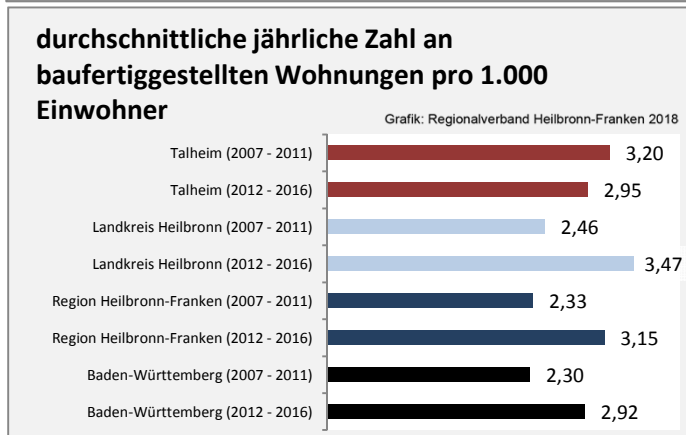
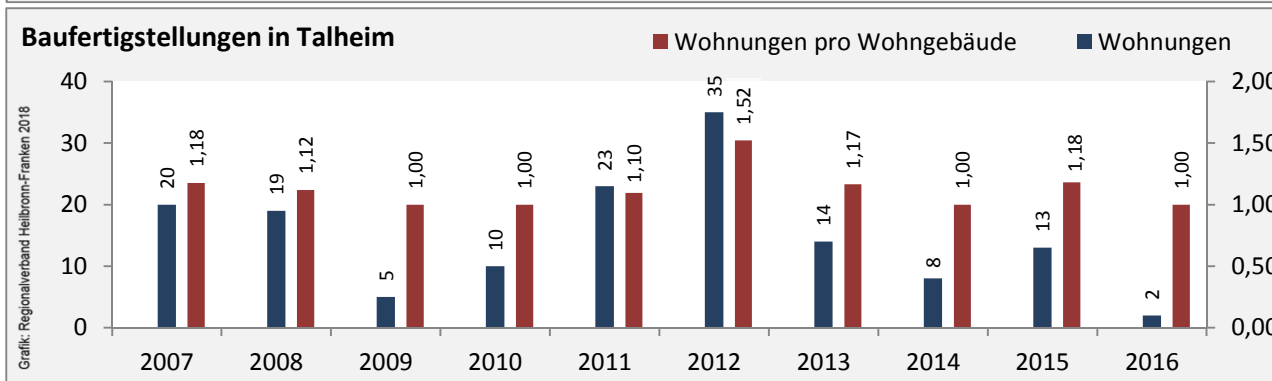
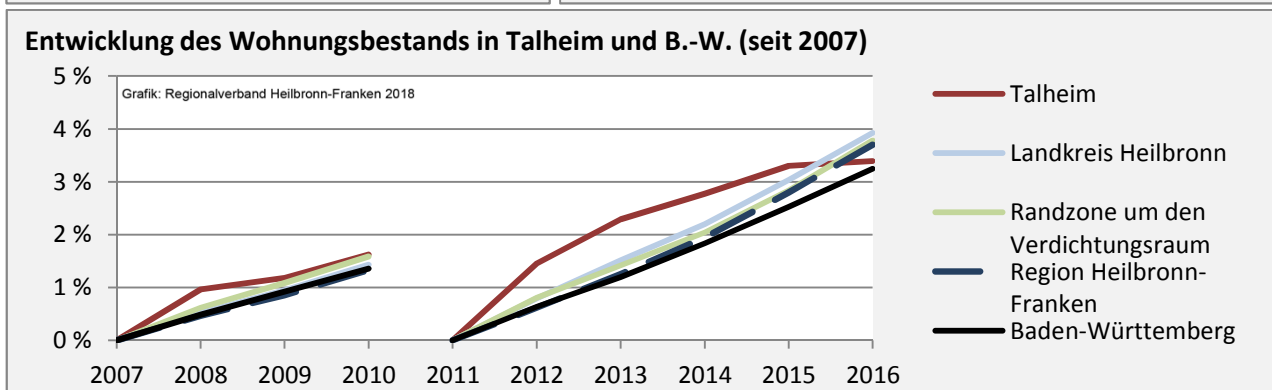
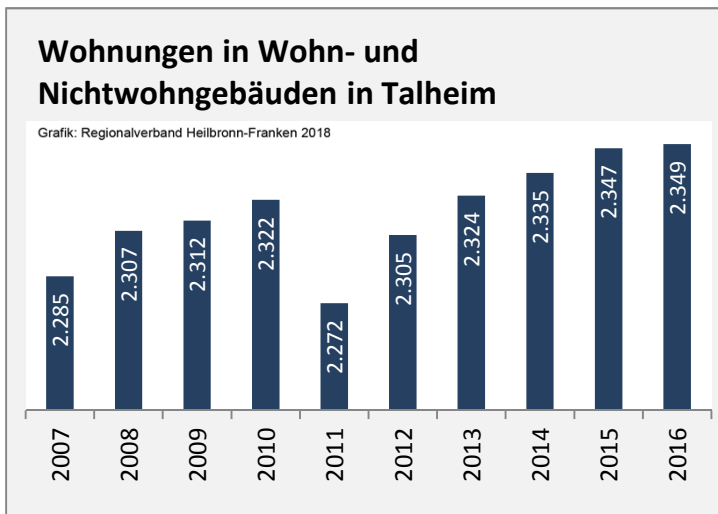
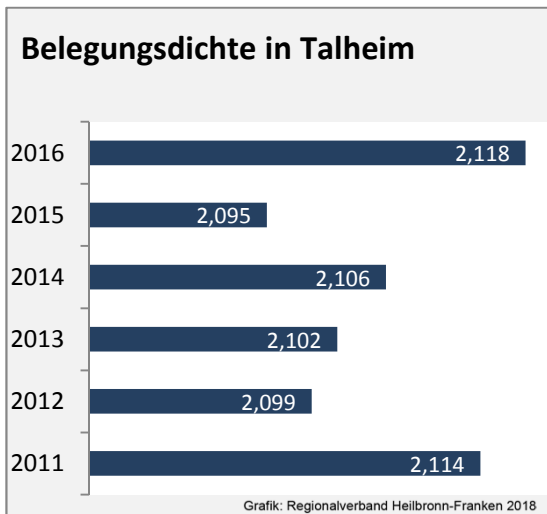
**Pendlersaldo: -525**



Datengrundlage: Statistik der Bundesagentur für Arbeit

Abbildungen: Regionalverband Heilbronn-Franken (keine Berücksichtigung von Werten unter 30)

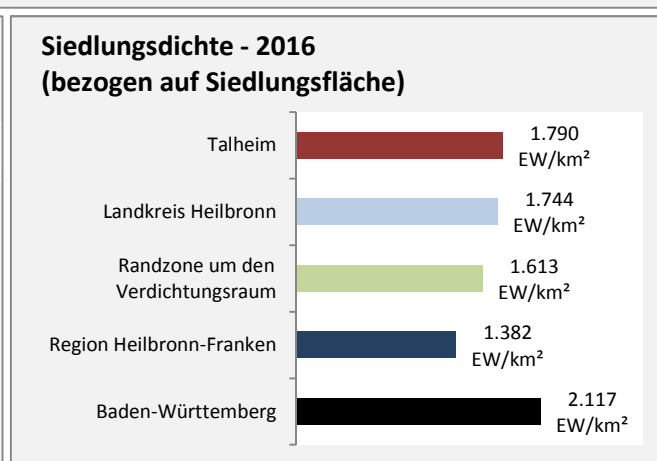
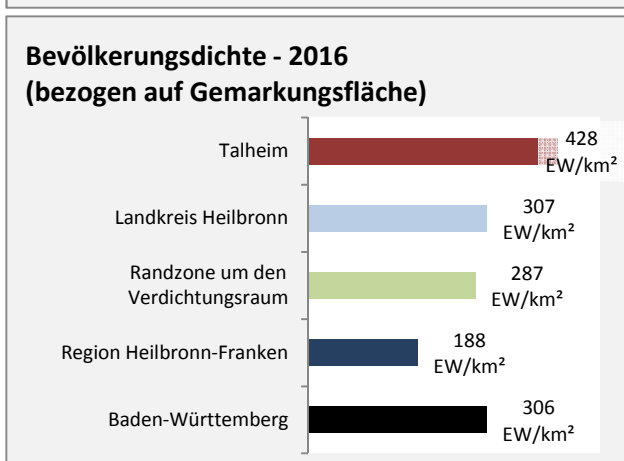
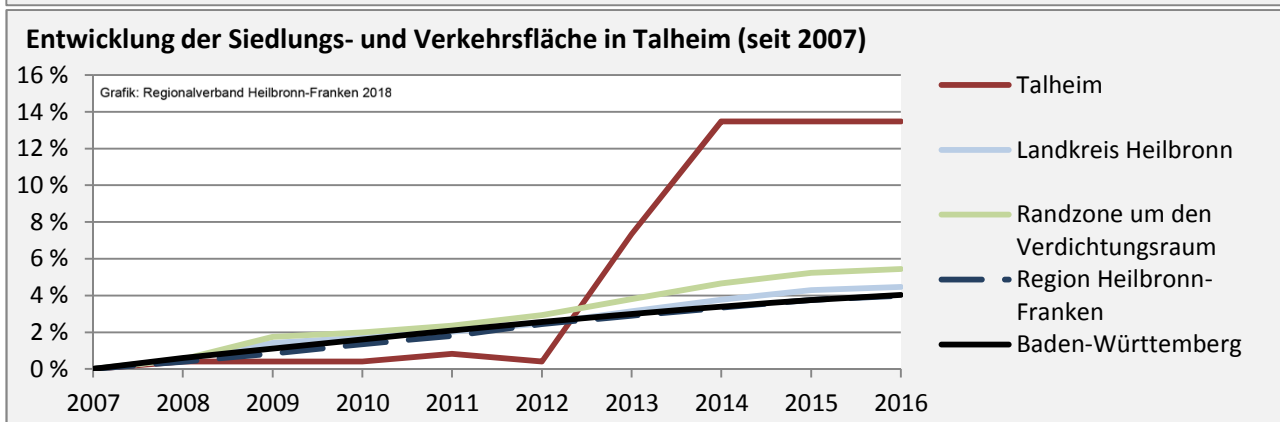
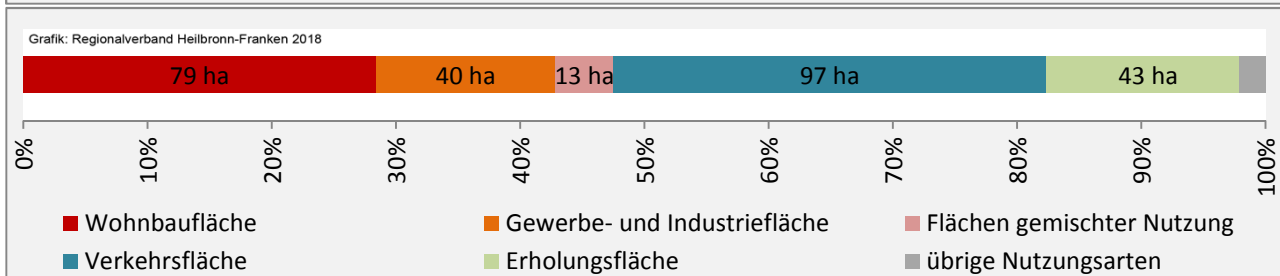


# Talheim - Wohnungsbestand und -entwicklung



Datengrundlage: Statistisches Landesamt Baden-Württemberg (ab 2011: Zensus 2011)

Abbildungen und Berechnungen: Regionalverband Heilbronn-Franken

# Talheim - Flächenentwicklung



Datengrundlage: Landesamt für Statistik Baden-Württemberg

Abbildungen und Berechnungen: Regionalverband Heilbronn-Franken