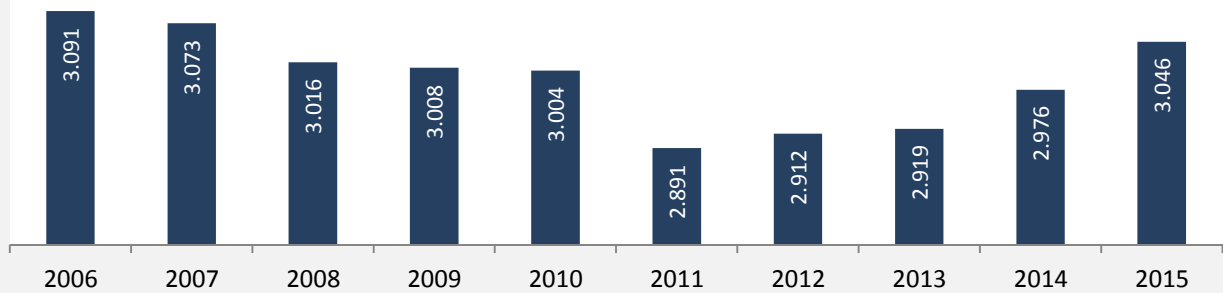


Waldenburg - Bevölkerung

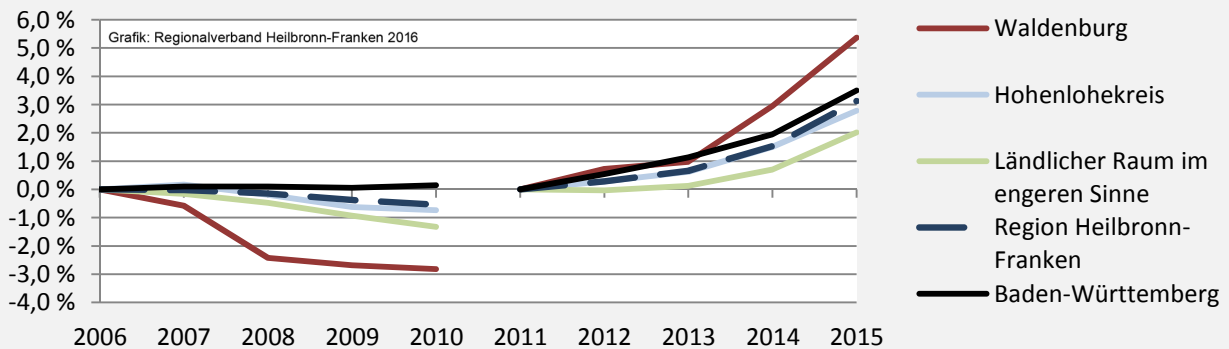
Bevölkerungsstand in Waldenburg (2006 bis 2015)

Grafik: Regionalverband Heilbronn-Franken 2016

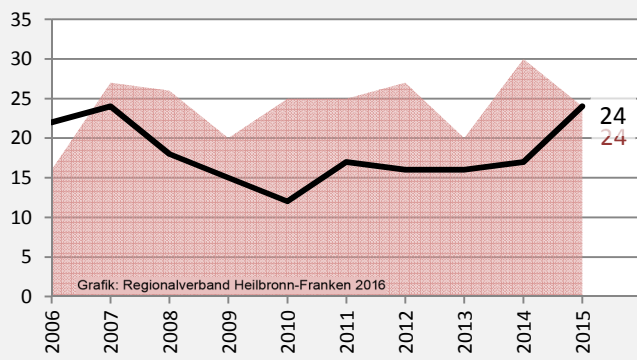


Bevölkerungsentwicklung in Waldenburg (seit 2006)

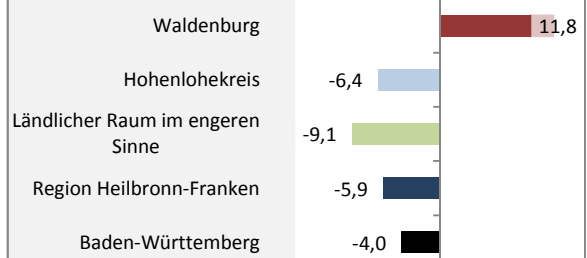
Grafik: Regionalverband Heilbronn-Franken 2016



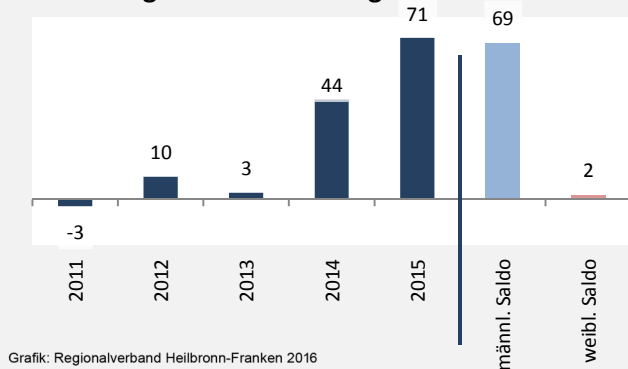
Geburten und Sterbefälle in Waldenburg



5-Jahres-Wertung (2011 - 2015): natürliche Bevölkerungsentwicklung pro 1.000 Einwohner




Wanderungssaldi Waldenburg



Grafik: Regionalverband Heilbronn-Franken 2016

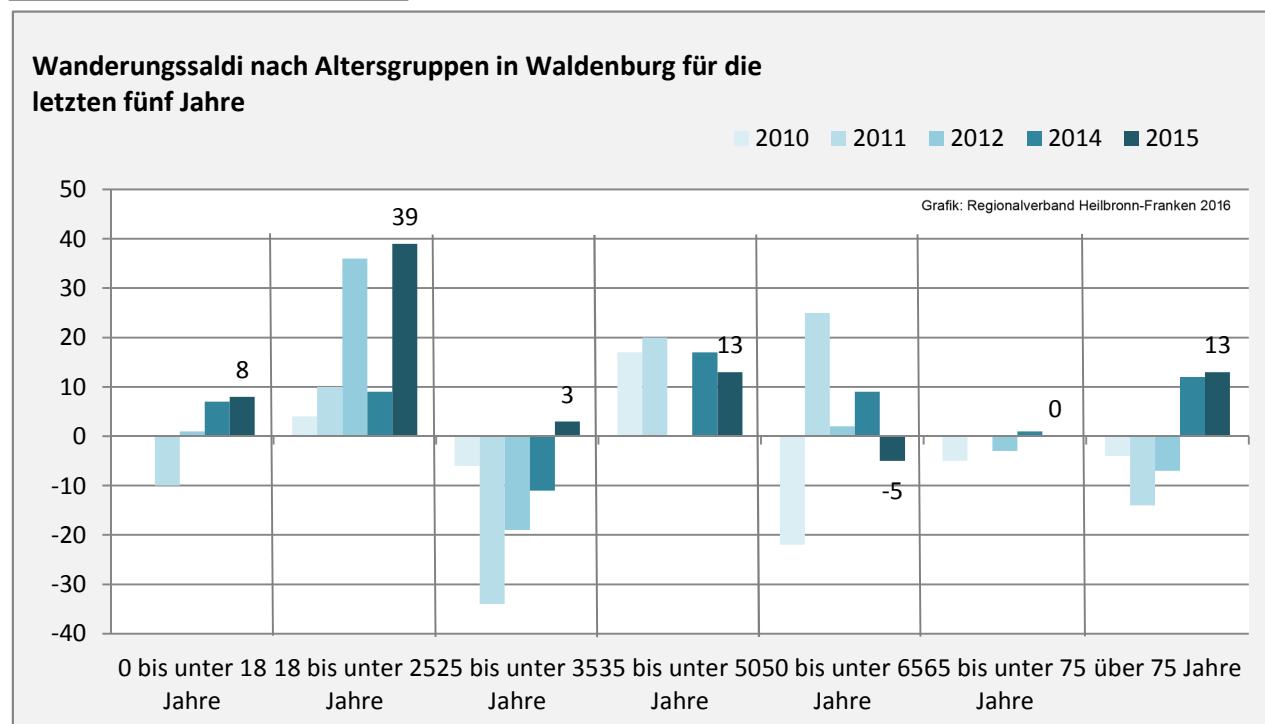
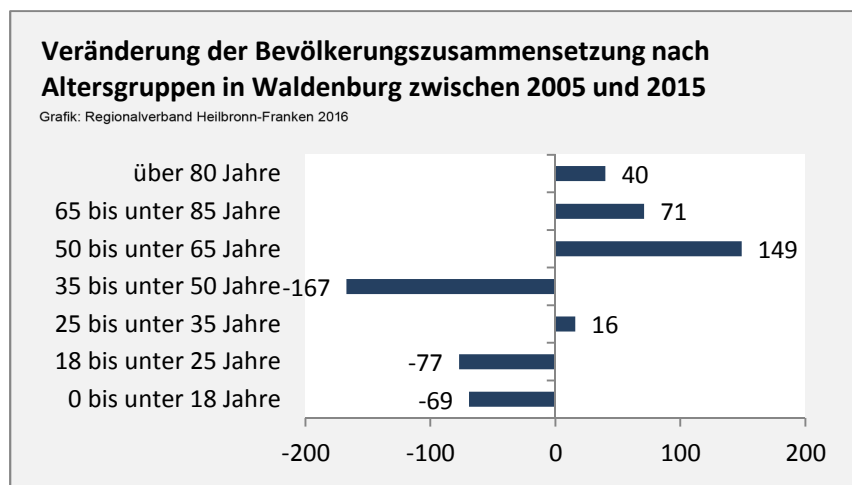
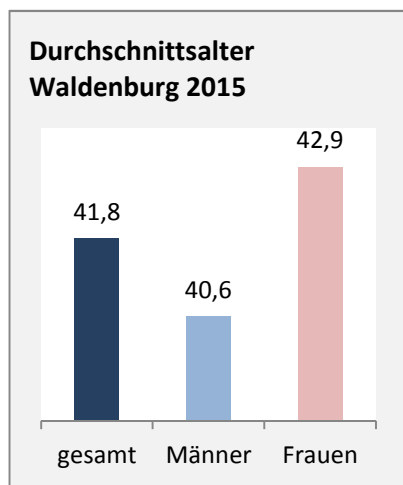
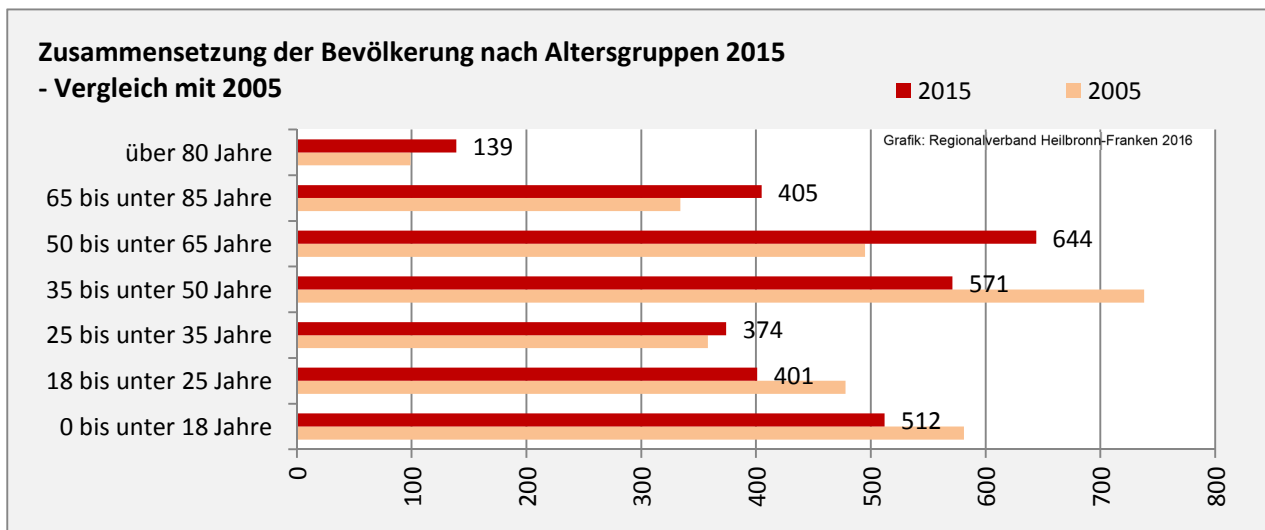
5-Jahres-Wertung (2011 - 2015): Wanderungsgewinne bzw. -verluste pro 1.000 Einwohner



Datengrundlage: Landesamt für Statistik Baden-Württemberg

Abbildungen und Berechnungen: Regionalverband Heilbronn-Franken

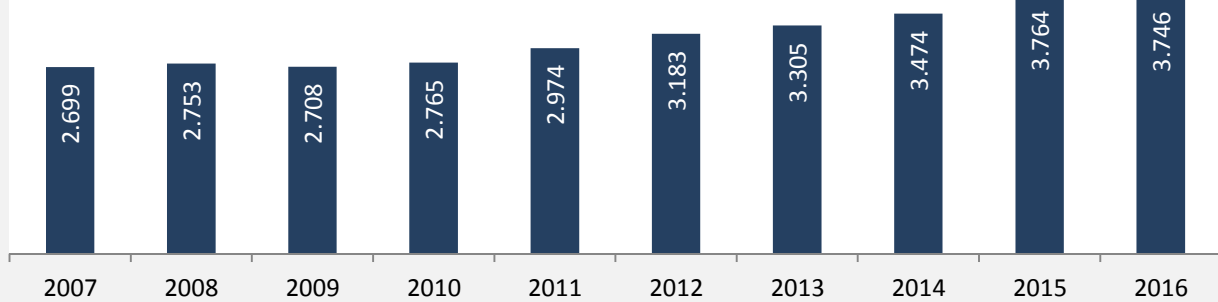
Waldenburg - Bevölkerung



Waldenburg - Beschäftigung

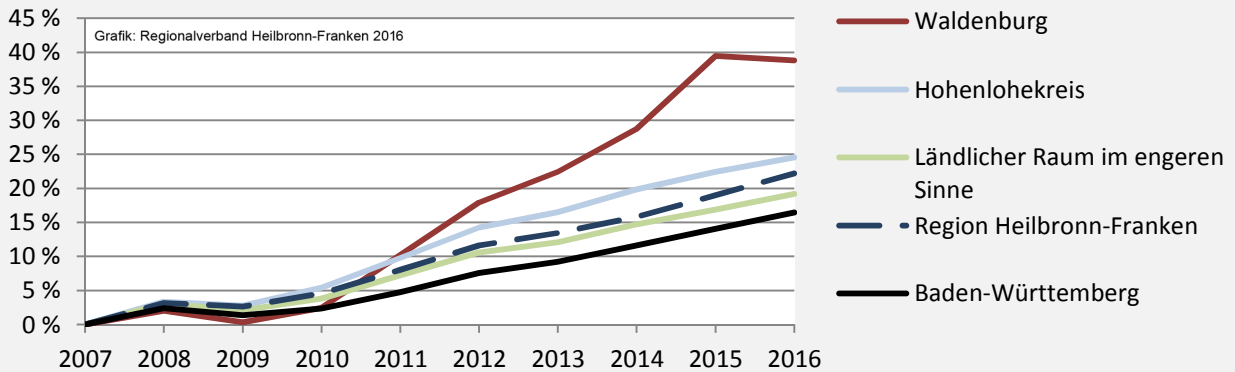
sozialvers. Beschäftigung (SvB) in Waldenburg (2007 bis 2016)

Grafik: Regionalverband Heilbronn-Franken 2016

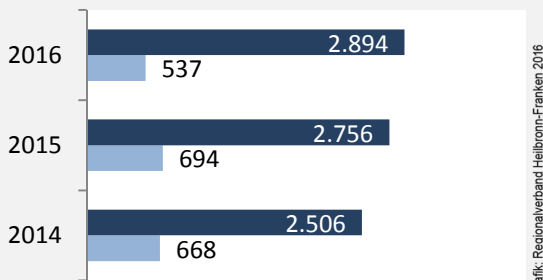


prozentuale Entwicklung der SvB in Waldenburg (seit 2007)

Grafik: Regionalverband Heilbronn-Franken 2016

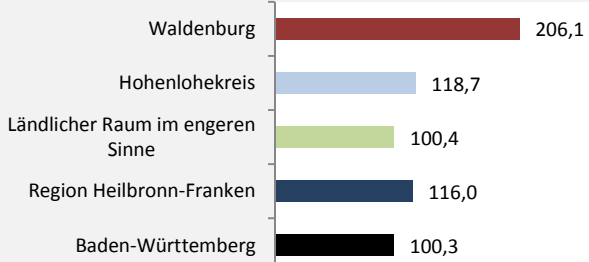


■ produzierendes Gewerbe ■ Dienstleistungen

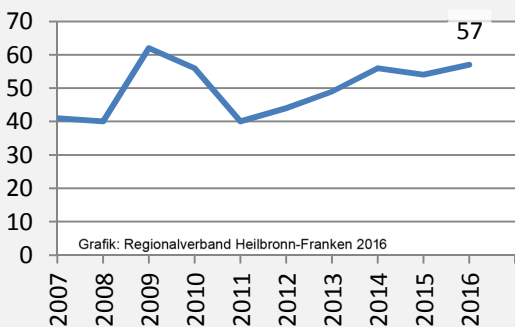


5-Jahres-Wertung (2011 bis 2016):

Beschäftigungsgewinne / -verluste pro 1.000 Beschäftigte



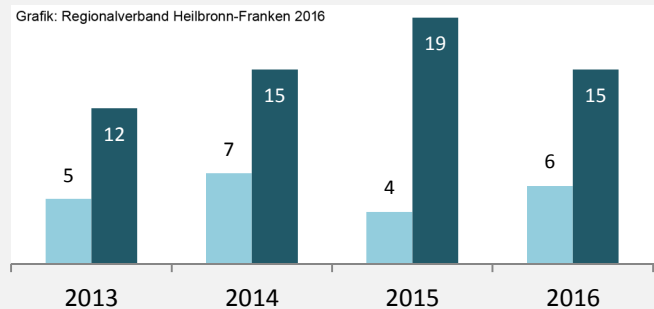
Arbeitslosigkeit in Waldenburg



Arbeitslosigkeit in Waldenburg

■ unter 25 Jahren ■ über 55 Jahre

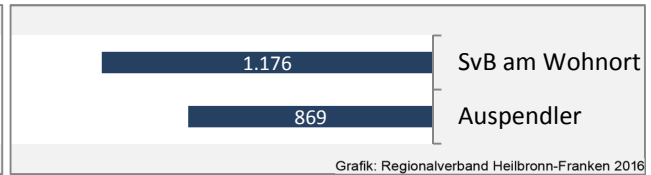
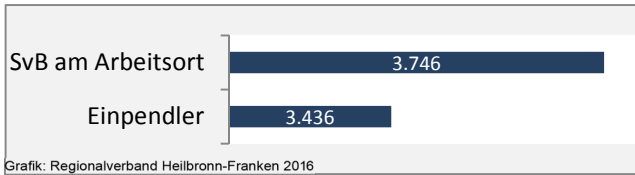
Grafik: Regionalverband Heilbronn-Franken 2016



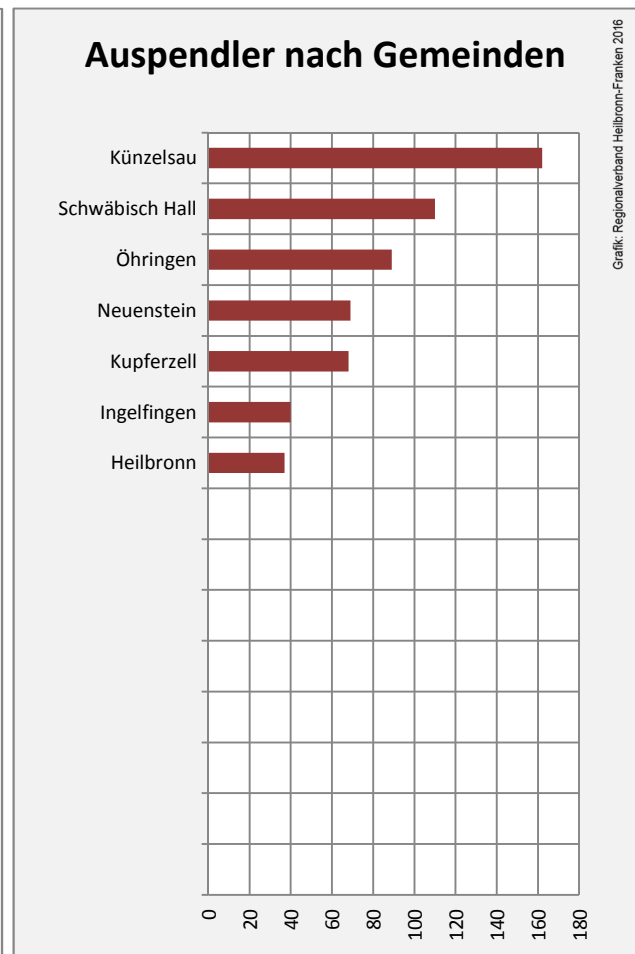
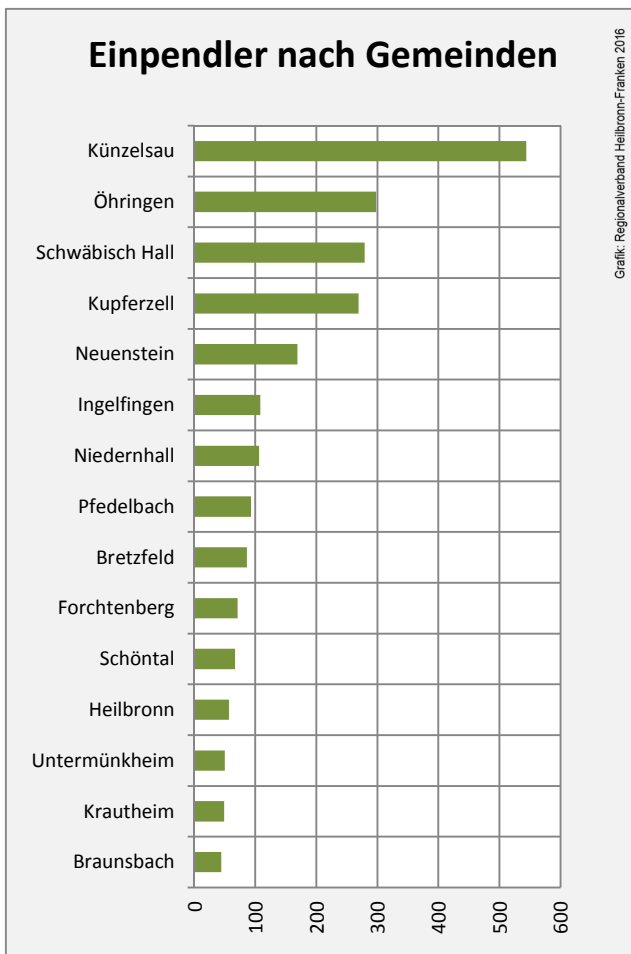
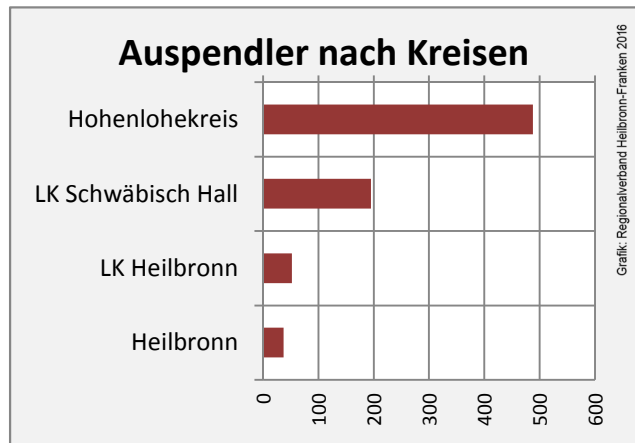
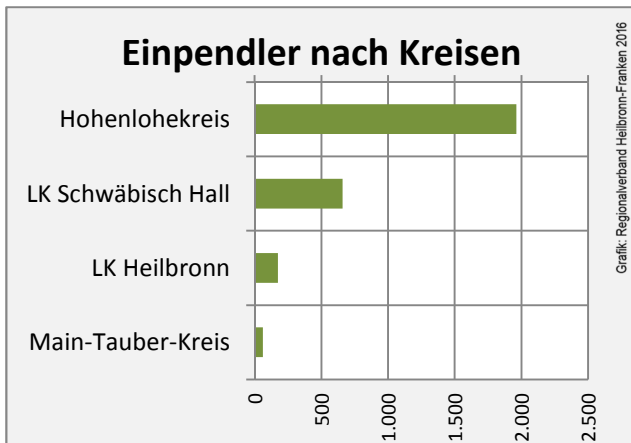
Datengrundlage: Statistik der Bundesagentur für Arbeit

Abbildungen und Berechnungen: Regionalverband Heilbronn-Franken

Waldenburg - Pendlerverflechtungen 2016



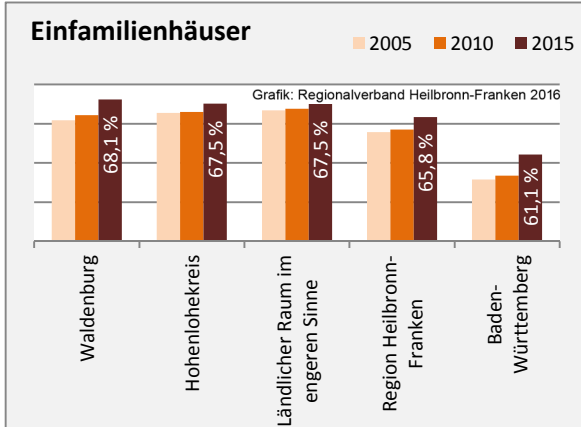
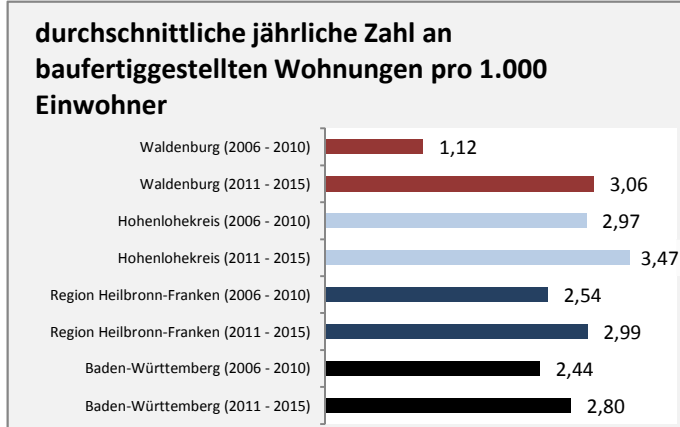
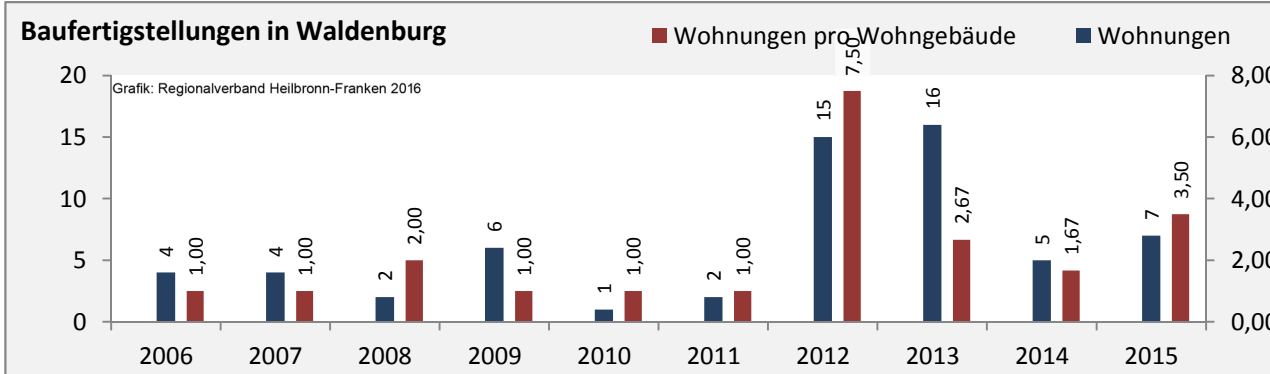
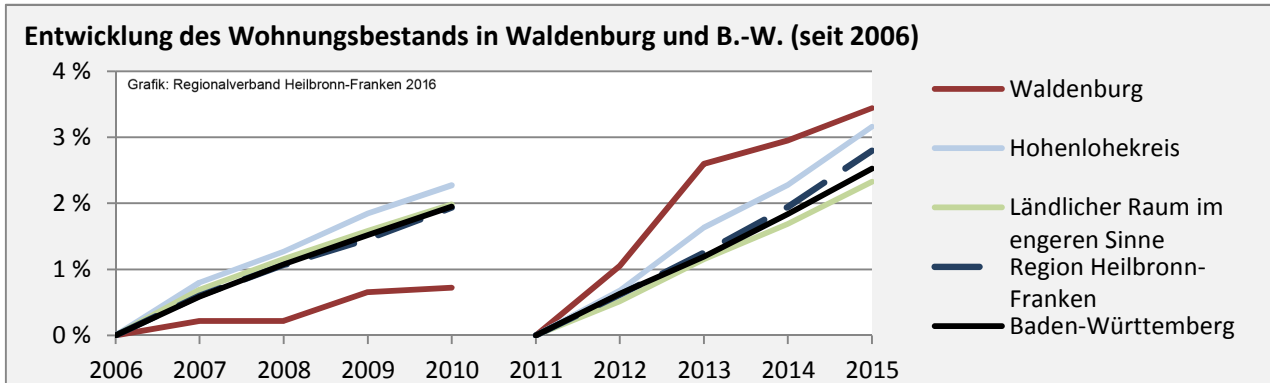
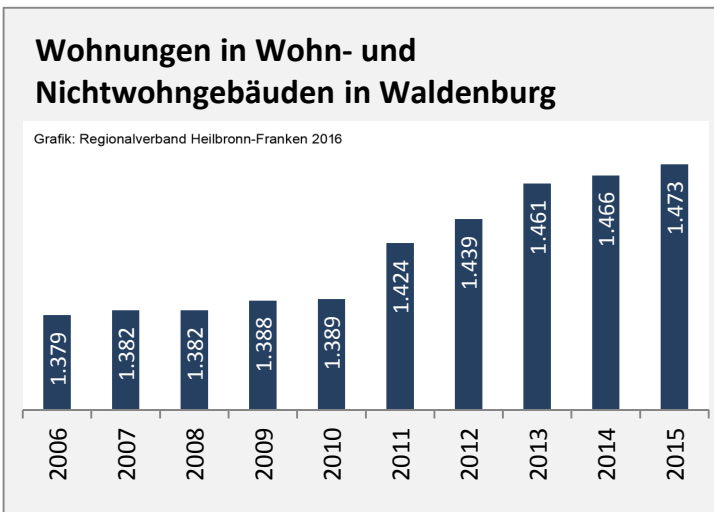
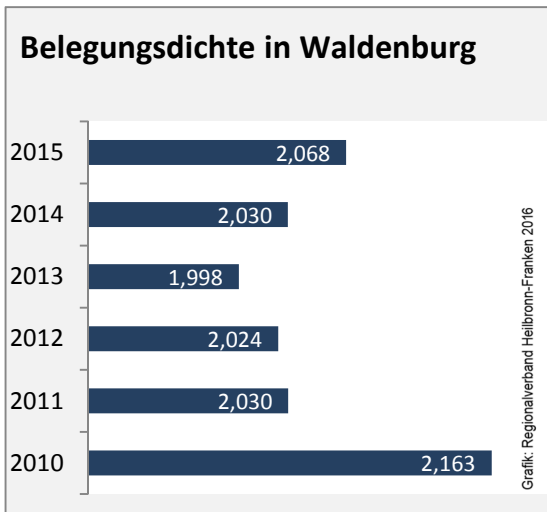
Pendlersaldo: 2567



Datengrundlage: Statistik der Bundesagentur für Arbeit

Abbildungen: Regionalverband Heilbronn-Franken (keine Berücksichtigung von Werten unter 30)

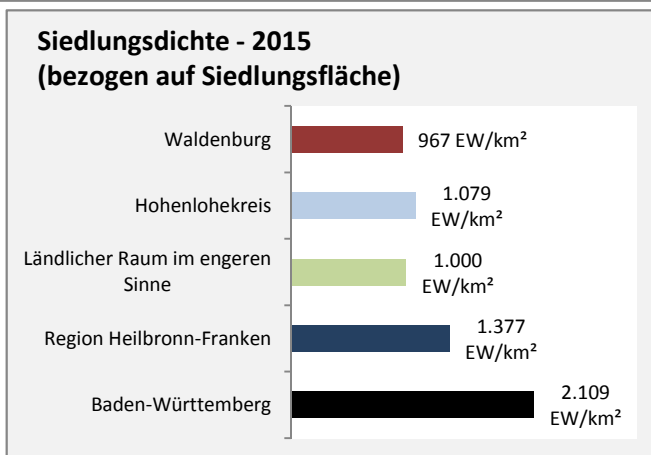
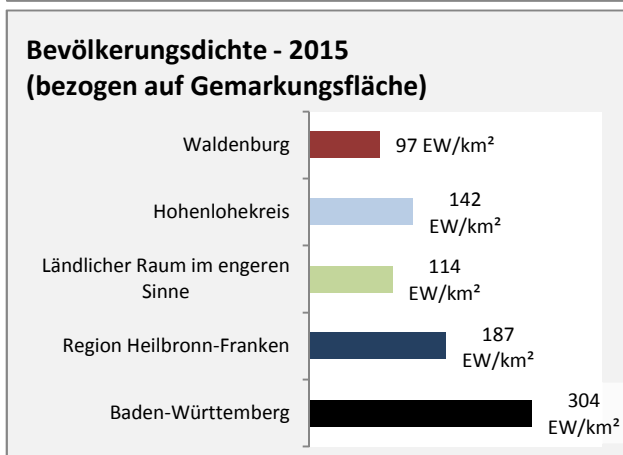
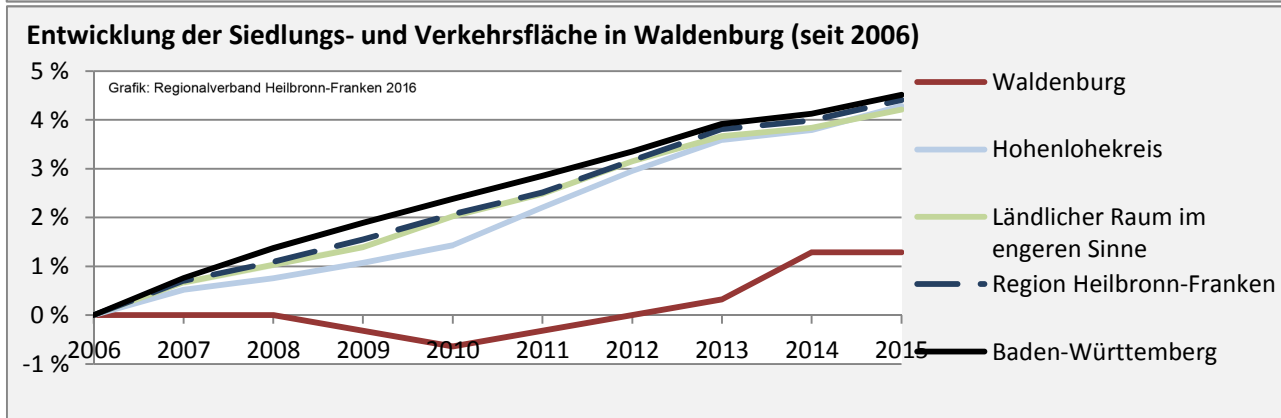
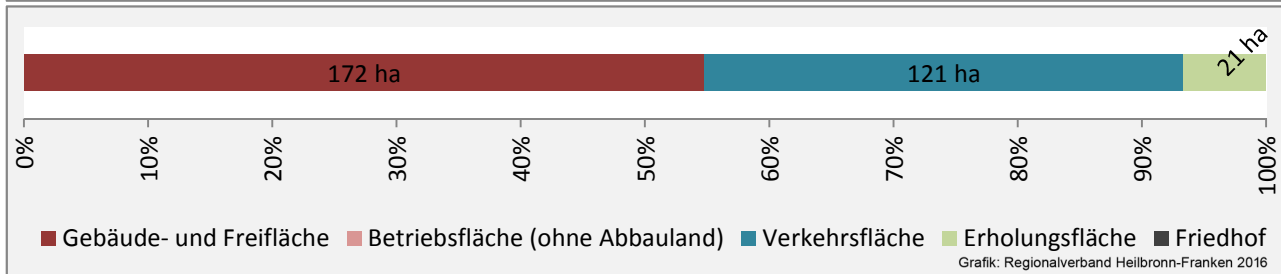
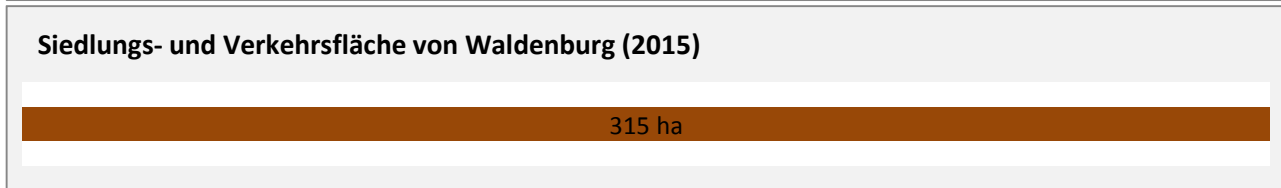
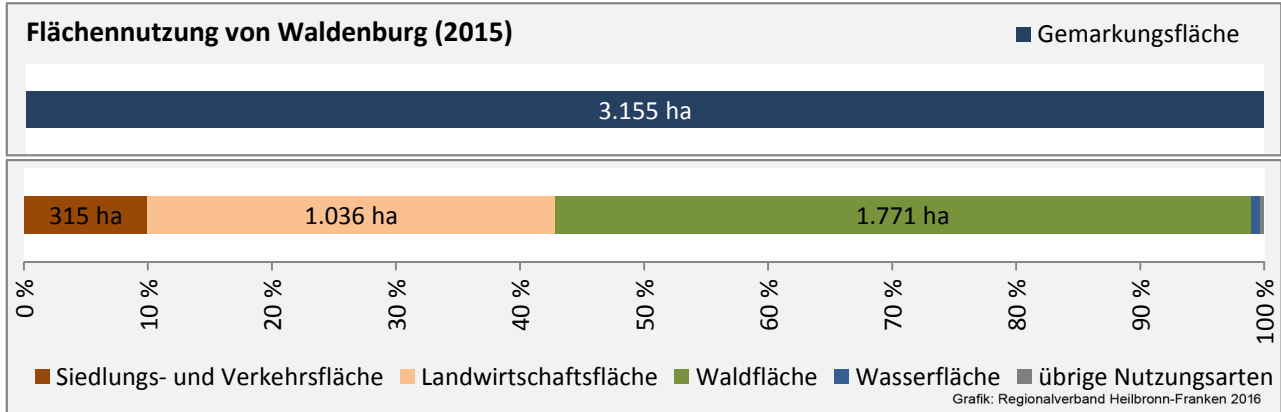
Waldenburg - Wohnungsbestand und -entwicklung



Datengrundlage: Statistisches Landesamt Baden-Württemberg (ab 2011: Zensus 2011)

Abbildungen und Berechnungen: Regionalverband Heilbronn-Franken

Waldenburg - Flächenentwicklung



Datengrundlage: Landesamt für Statistik Baden-Württemberg

Abbildungen und Berechnungen: Regionalverband Heilbronn-Franken