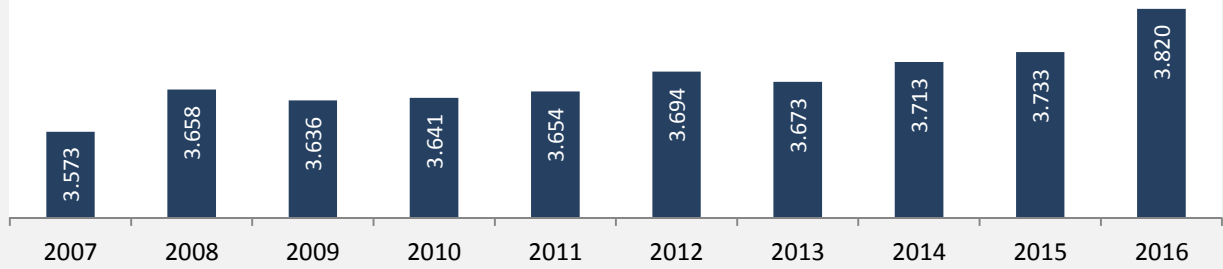


Langenbrettach - Bevölkerung

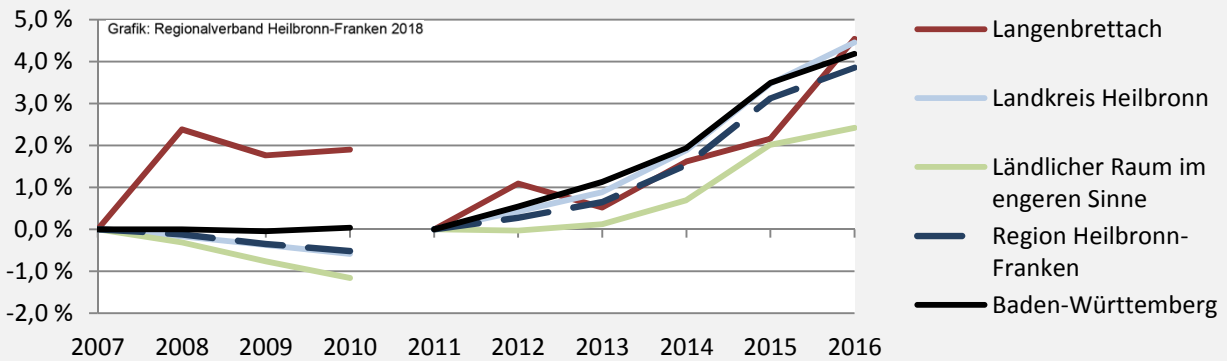
Bevölkerungsstand in Langenbrettach (2007 bis 2016)

Grafik: Regionalverband Heilbronn-Franken 2018

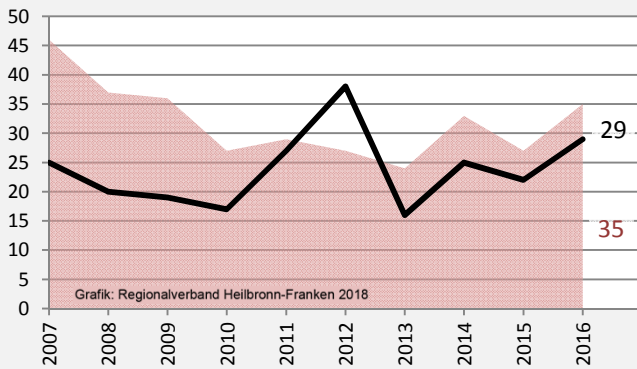


Bevölkerungsentwicklung in Langenbrettach (seit 2007)

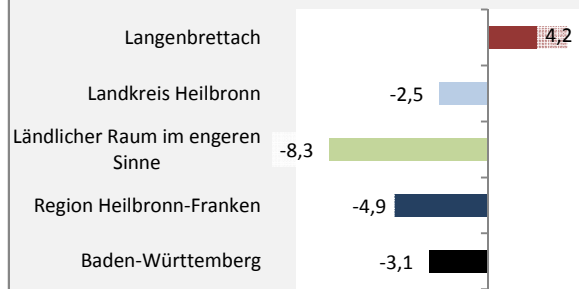
Grafik: Regionalverband Heilbronn-Franken 2018



Geburten und Sterbefälle in Langenbrettach

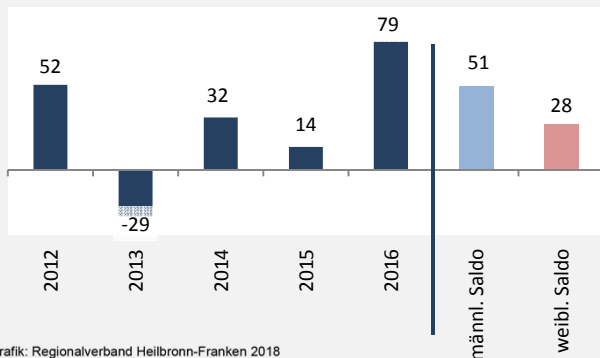


5-Jahres-Wertung (2012 - 2016): natürliche Bevölkerungsentwicklung pro 1.000 Einwohner




Grafik: Regionalverband Heilbronn-Franken 2018

Wanderungssaldi Langenbrettach



Grafik: Regionalverband Heilbronn-Franken 2018

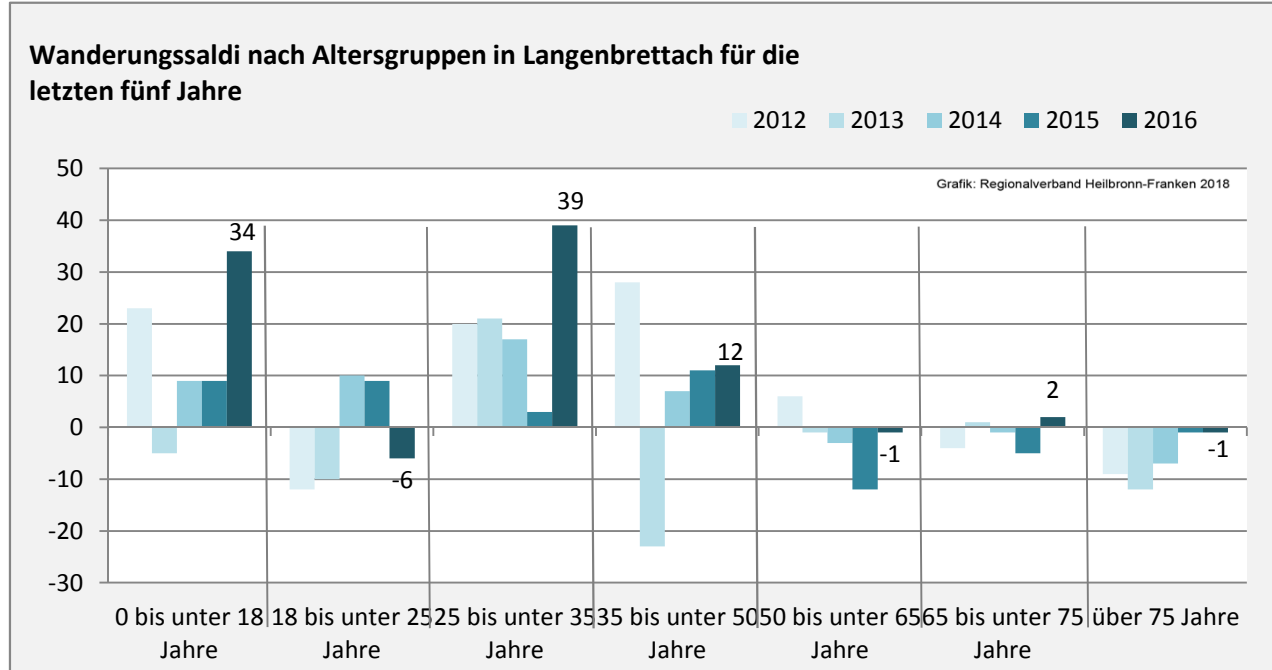
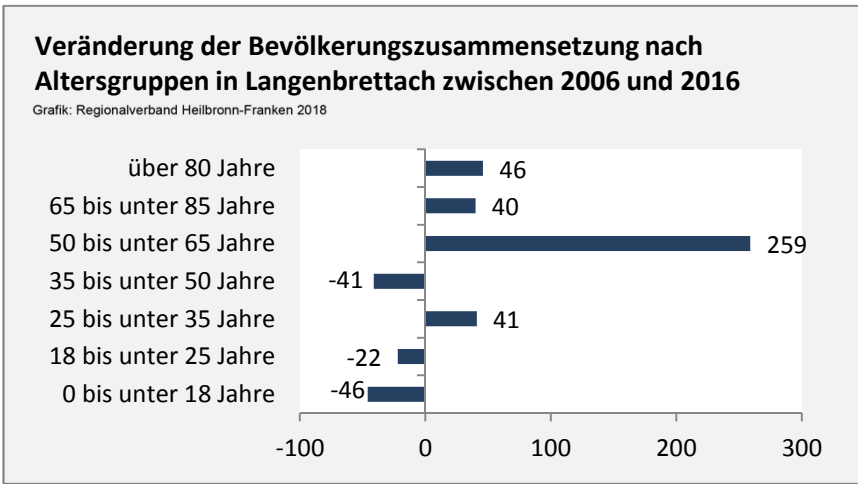
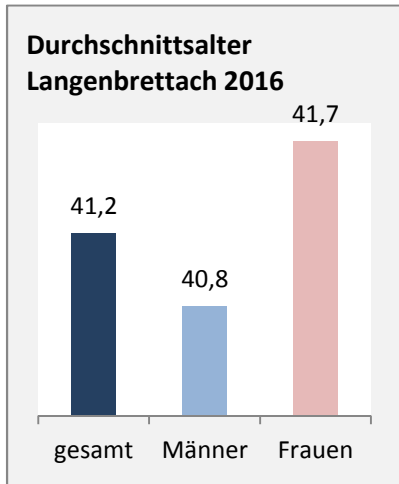
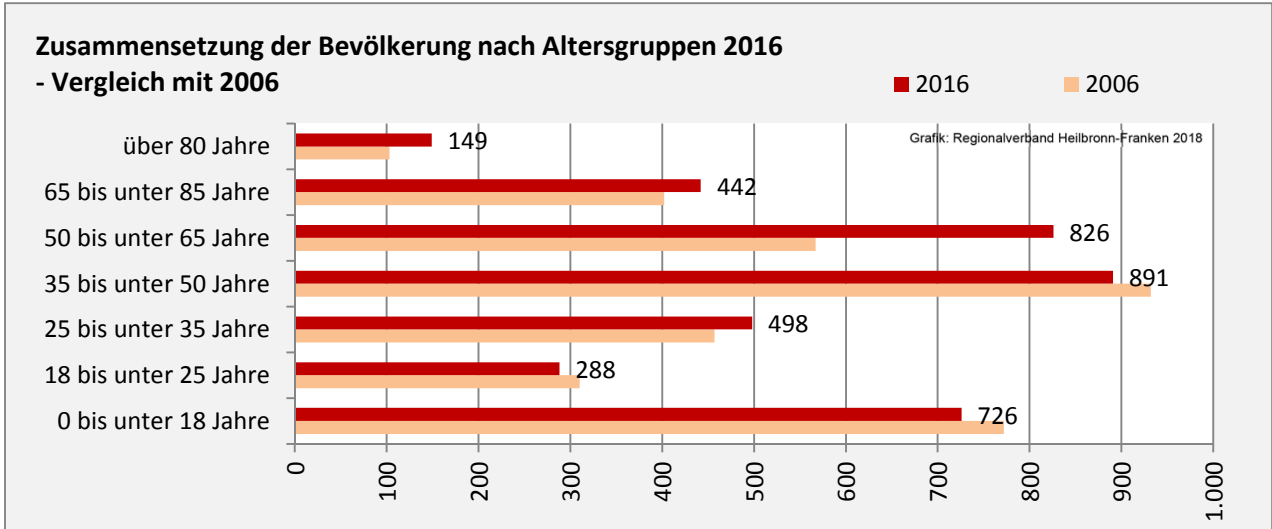
5-Jahres-Wertung (2012 - 2016): Wanderungsgewinne bzw. -verluste pro 1.000 Einwohner



Datengrundlage: Landesamt für Statistik Baden-Württemberg

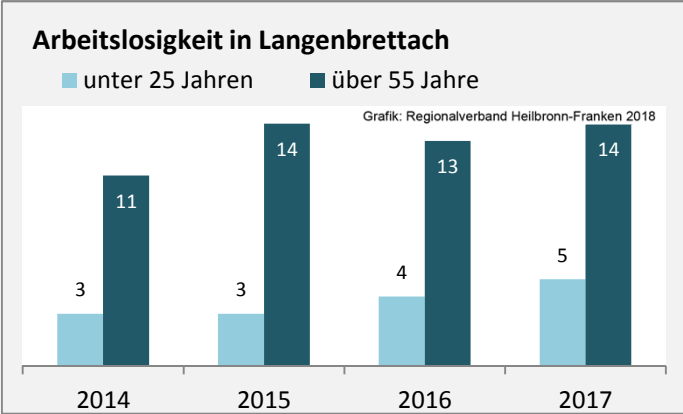
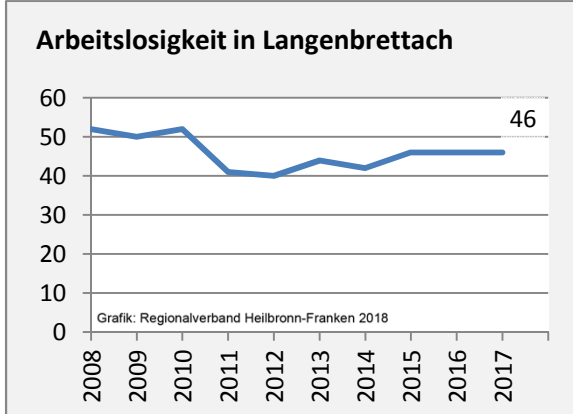
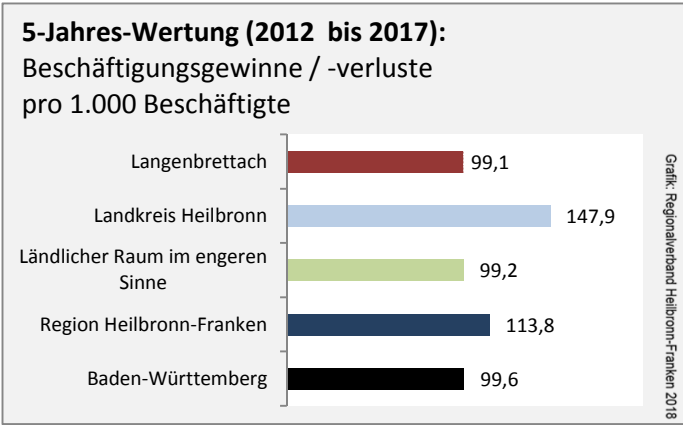
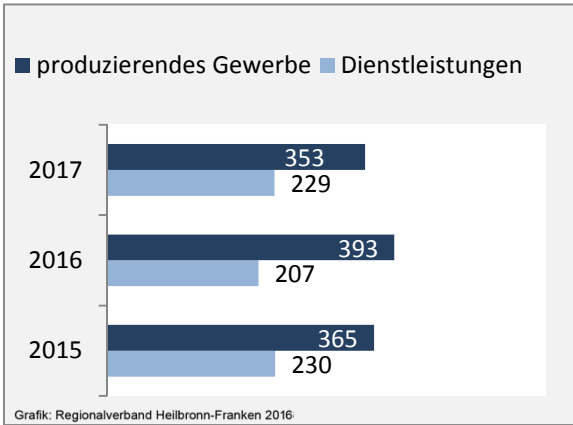
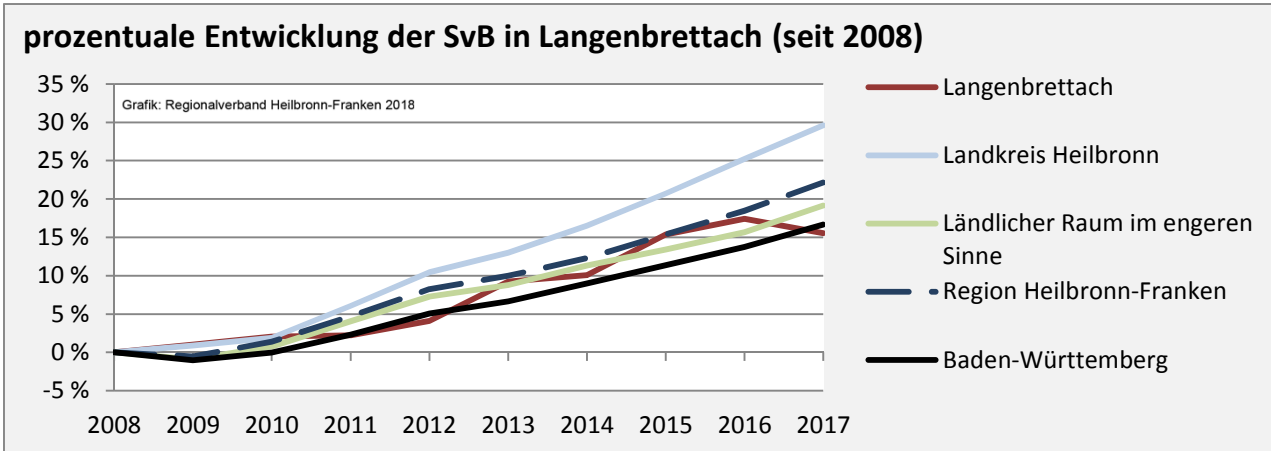
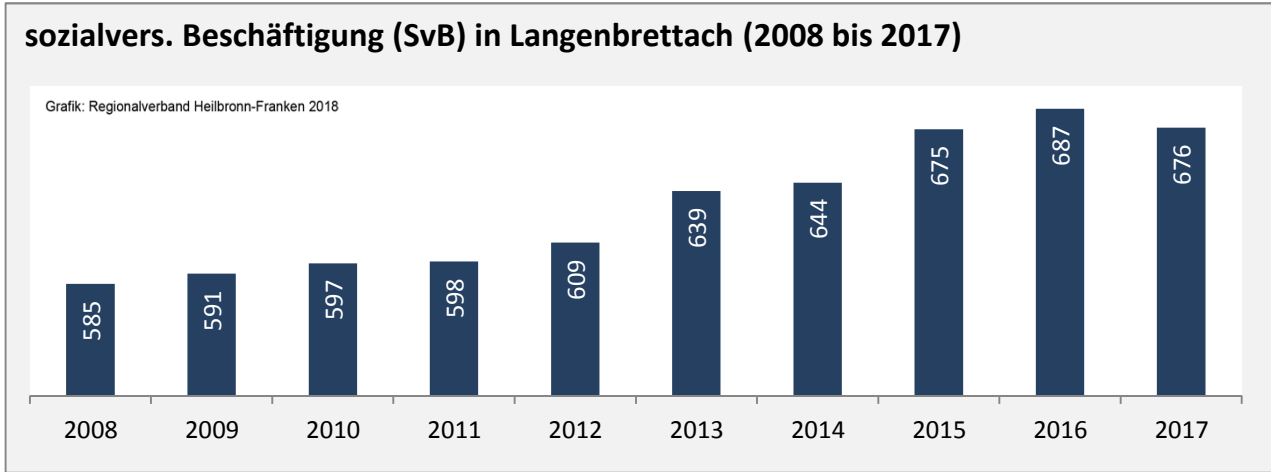
Abbildungen und Berechnungen: Regionalverband Heilbronn-Franken

Langenbrettach - Bevölkerung



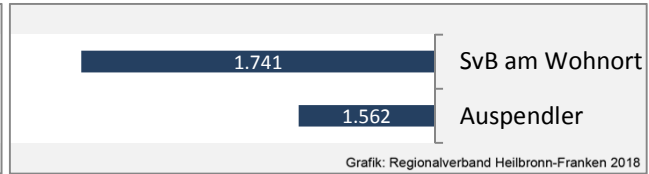
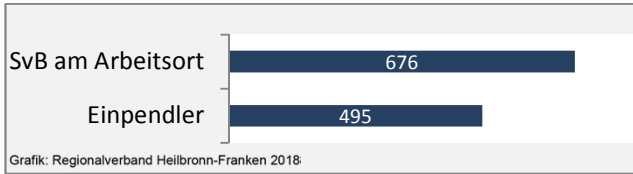
Datengrundlage: Landesamt für Statistik Baden-Württemberg
Abbildungen und Berechnungen: Regionalverband Heilbronn-Franken

Langenbrettach - Beschäftigung

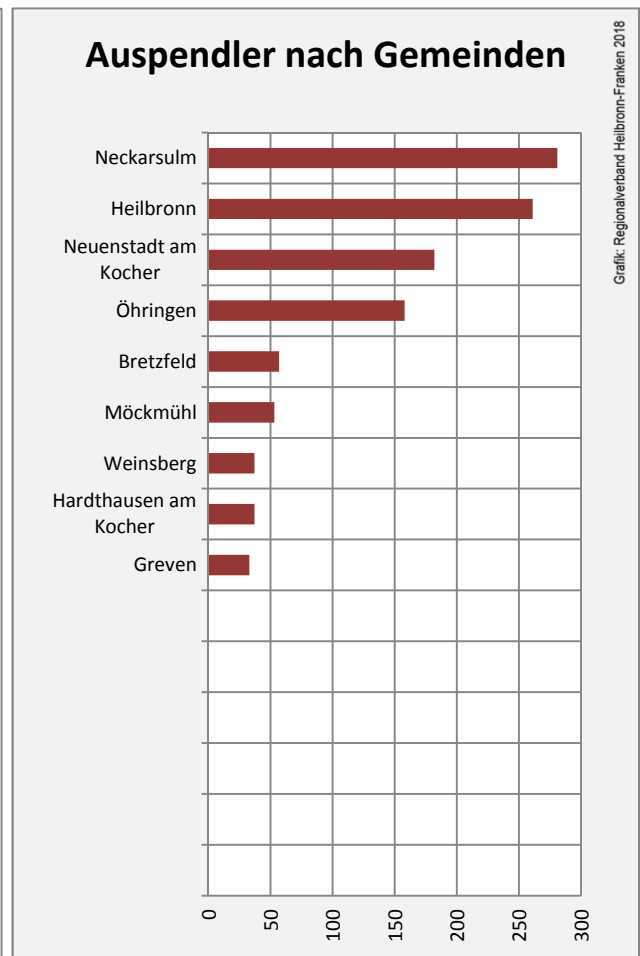
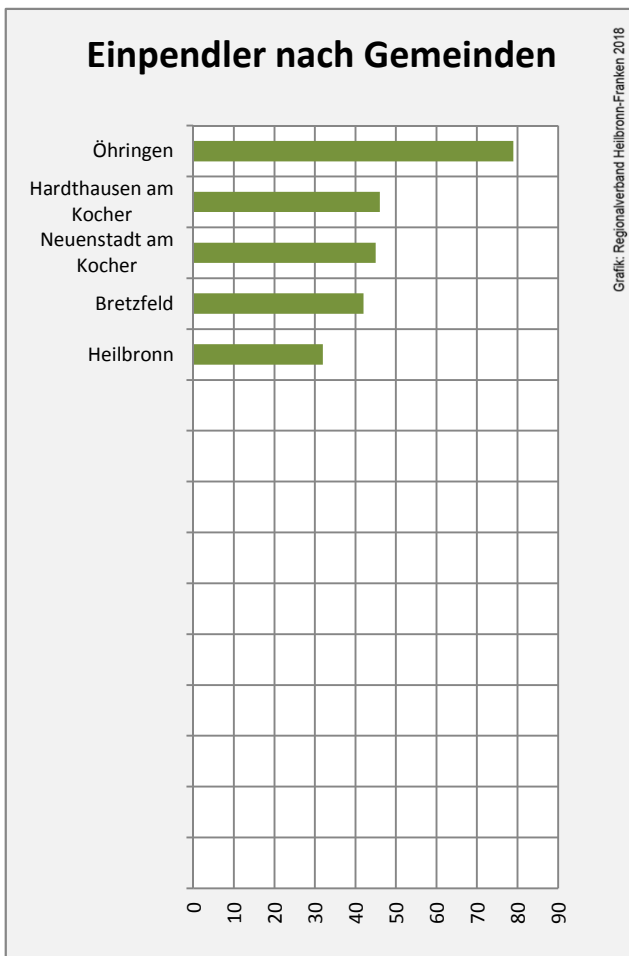
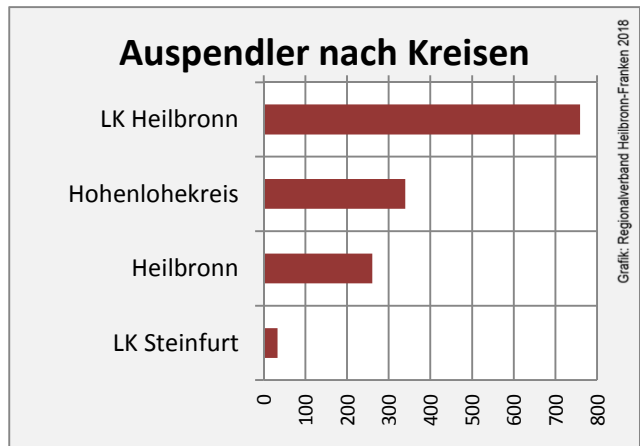
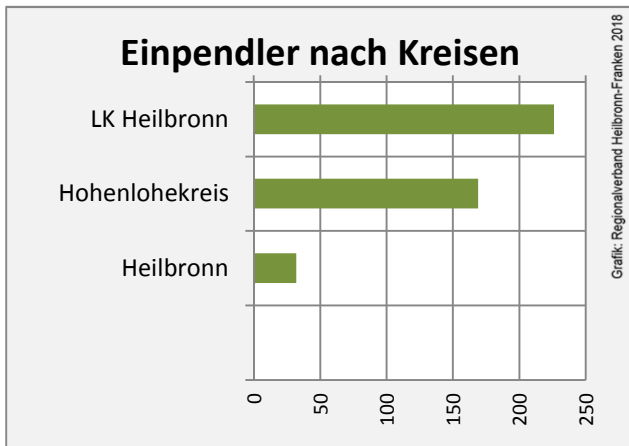


Datengrundlage: Statistik der Bundesagentur für Arbeit
 Abbildungen und Berechnungen: Regionalverband Heilbronn-Franken

Langenbrettach - Pendlerverflechtungen 2017



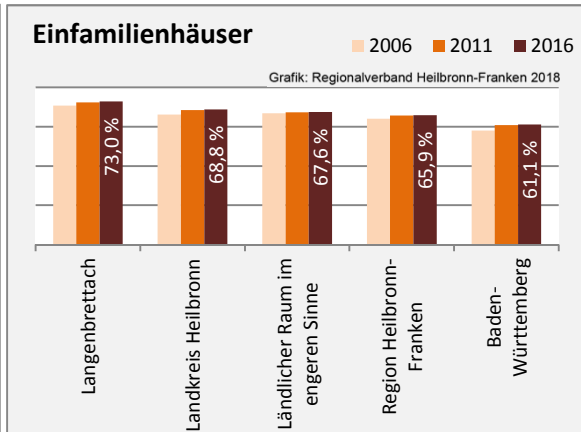
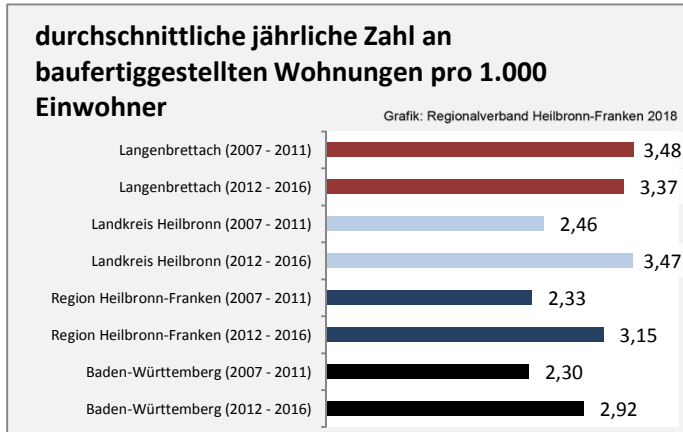
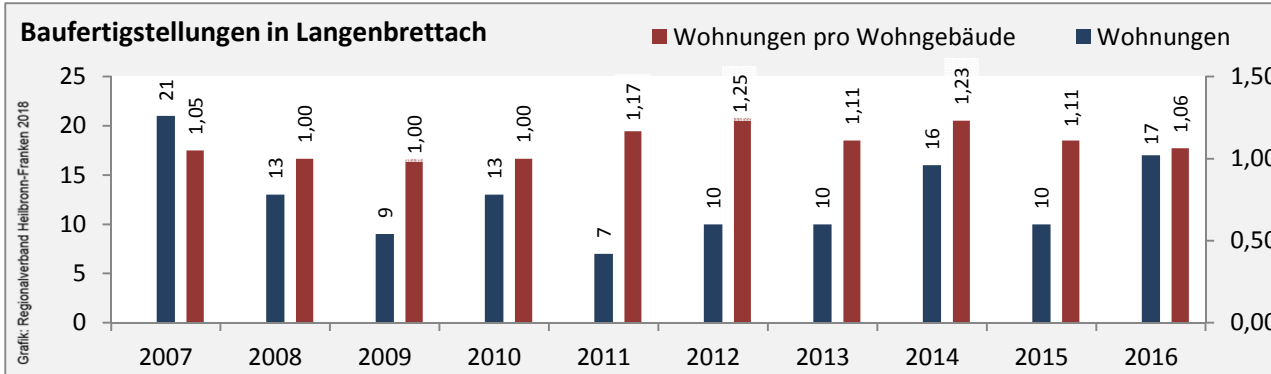
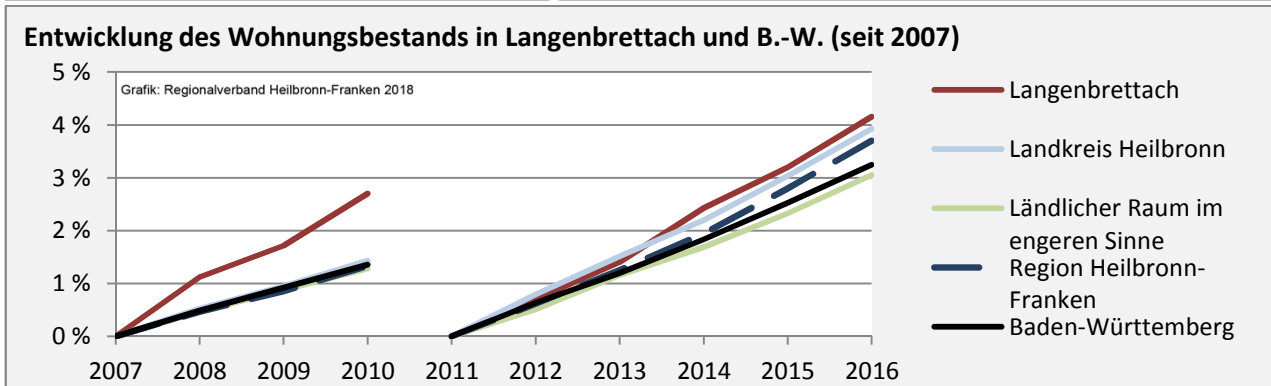
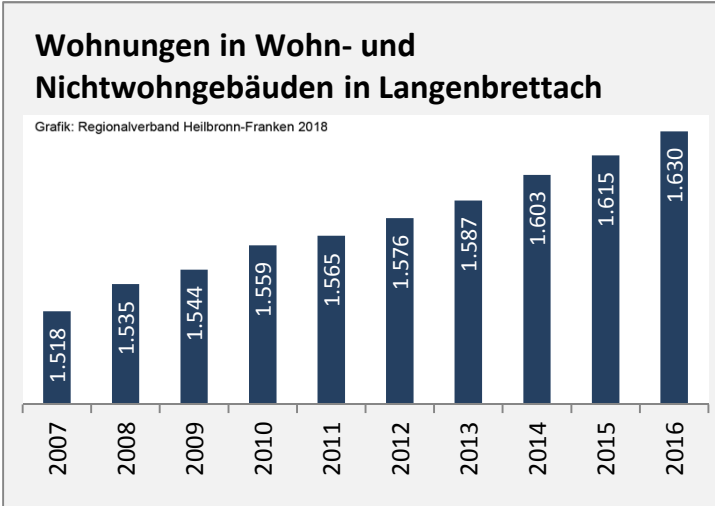
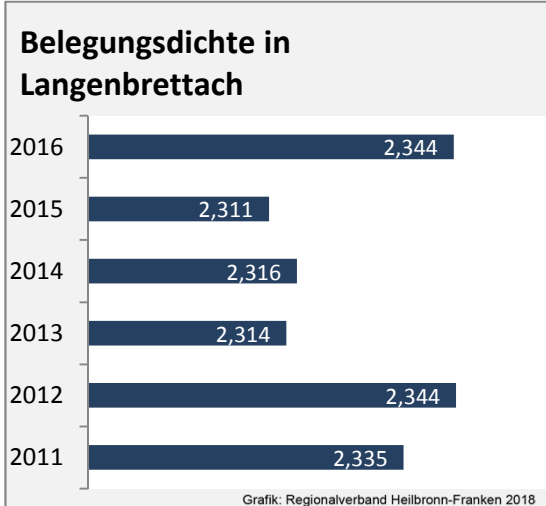
Pendlersaldo: -1067



Datengrundlage: Statistik der Bundesagentur für Arbeit

Abbildungen: Regionalverband Heilbronn-Franken (keine Berücksichtigung von Werten unter 30)

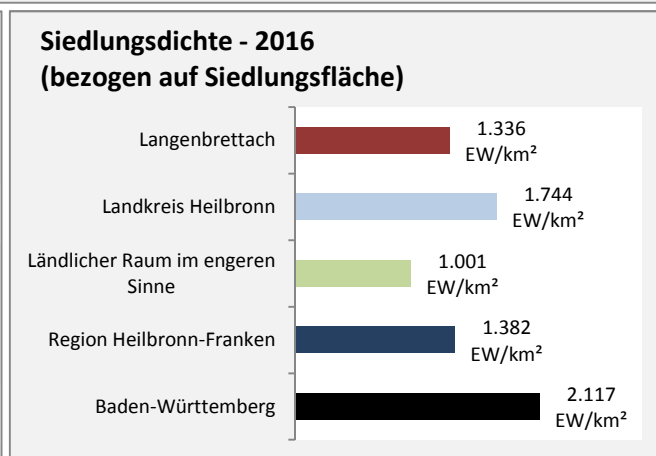
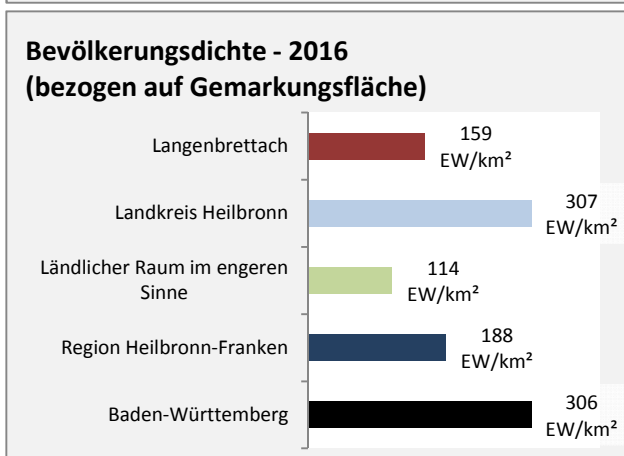
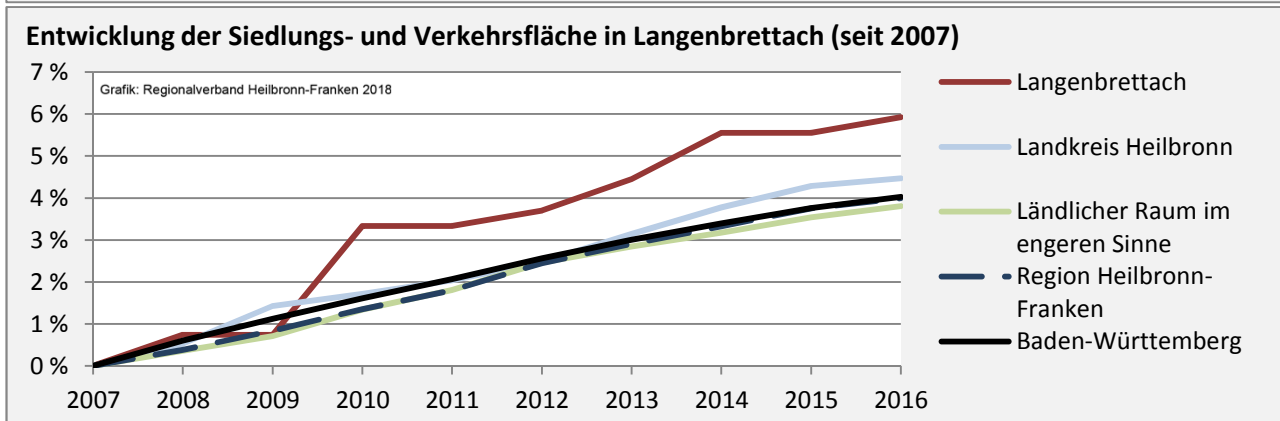
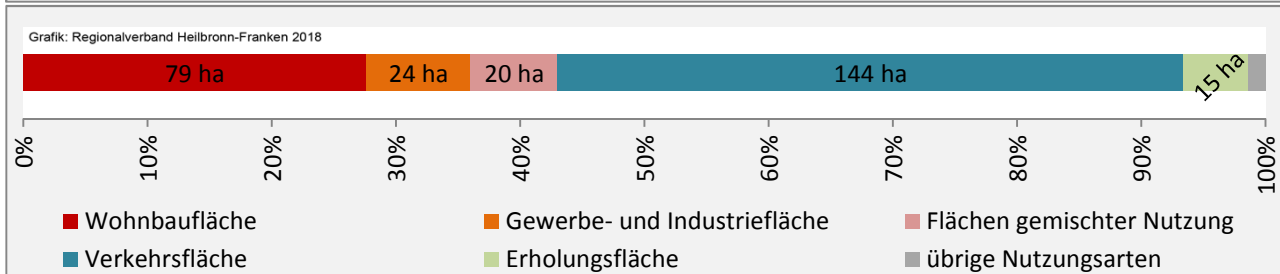
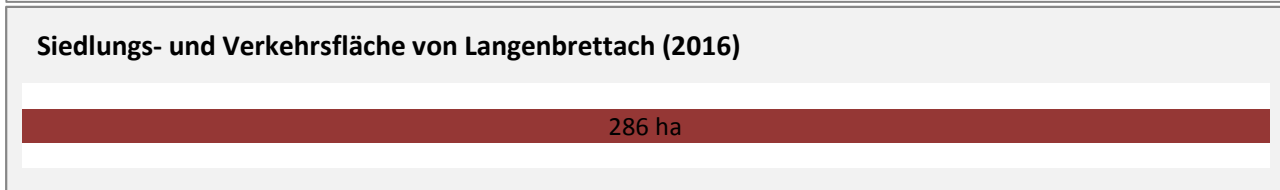
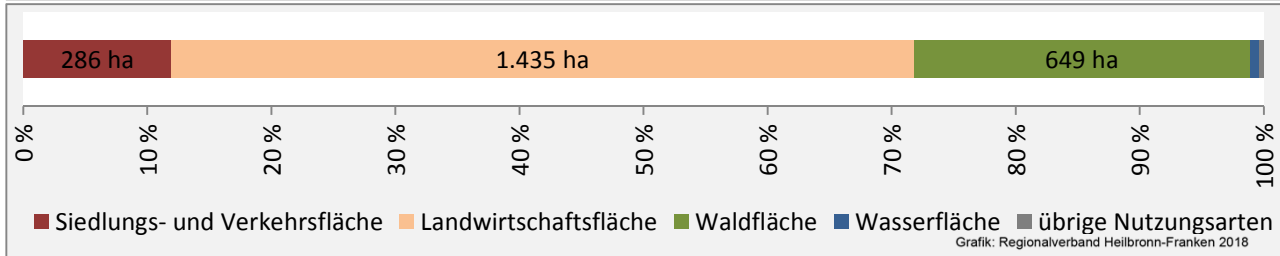
Langenbrettach - Wohnungsbestand und -entwicklung



Datengrundlage: Statistisches Landesamt Baden-Württemberg (ab 2011: Zensus 2011)

Abbildungen und Berechnungen: Regionalverband Heilbronn-Franken

Langenbrettach - Flächenentwicklung



Datengrundlage: Landesamt für Statistik Baden-Württemberg

Abbildungen und Berechnungen: Regionalverband Heilbronn-Franken