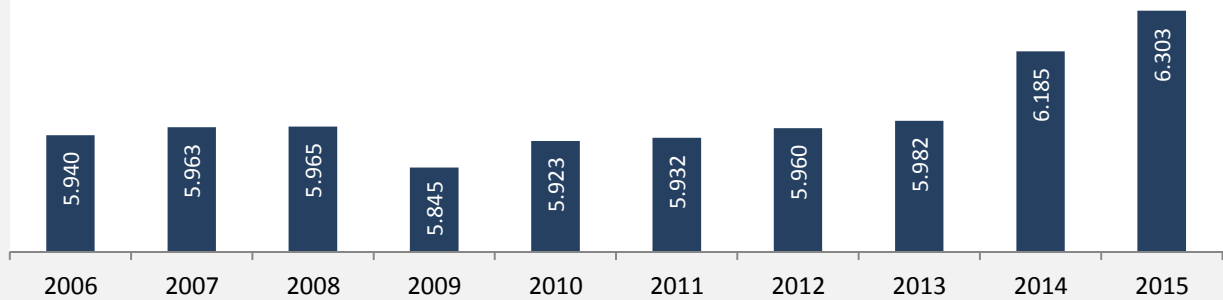


# Oedheim - Bevölkerung

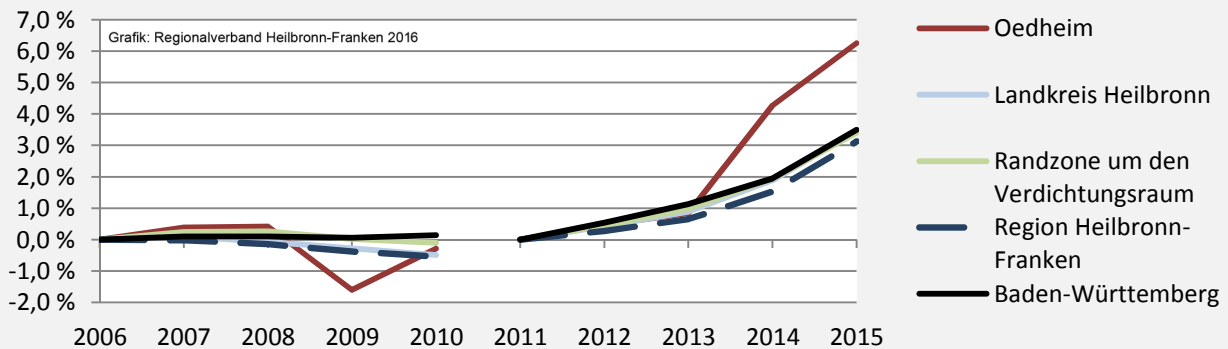
## Bevölkerungsstand in Oedheim (2006 bis 2015)

Grafik: Regionalverband Heilbronn-Franken 2016

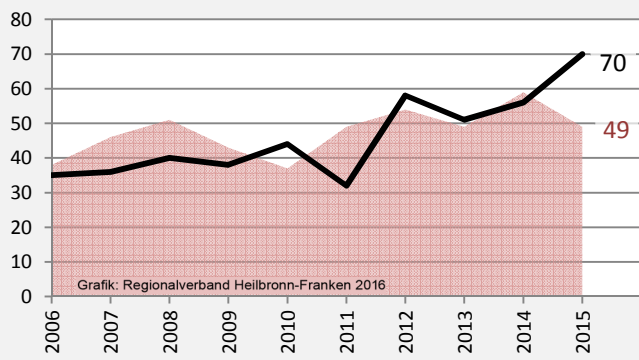


## Bevölkerungsentwicklung in Oedheim (seit 2006)


Grafik: Regionalverband Heilbronn-Franken 2016



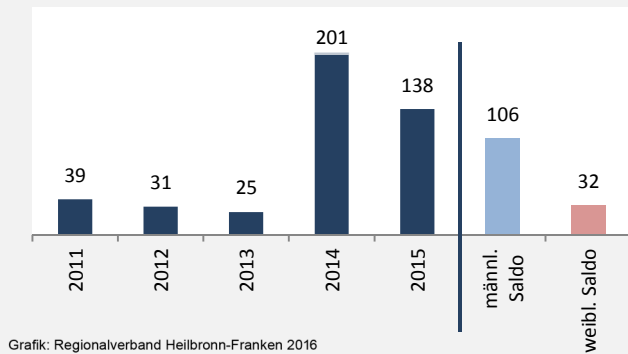
Geburten und Sterbefälle in Oedheim



## 5-Jahres-Wertung (2011 - 2015): natürliche Bevölkerungsentwicklung pro 1.000 Einwohner

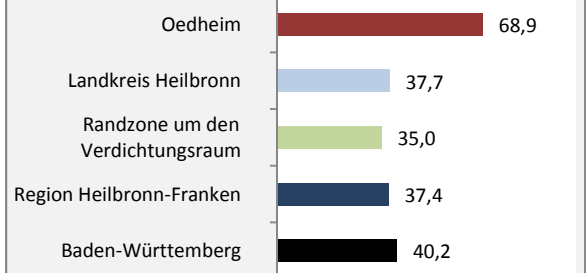


## Wanderungssaldi Oedheim



Grafik: Regionalverband Heilbronn-Franken 2016

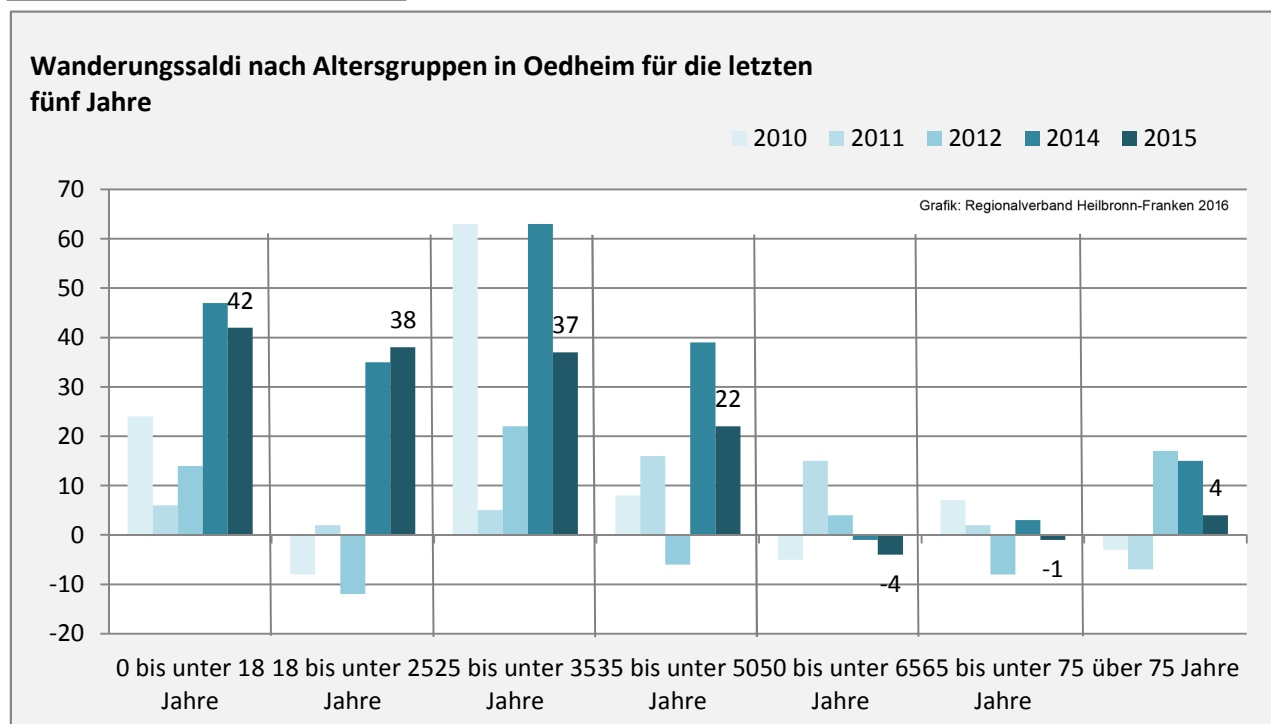
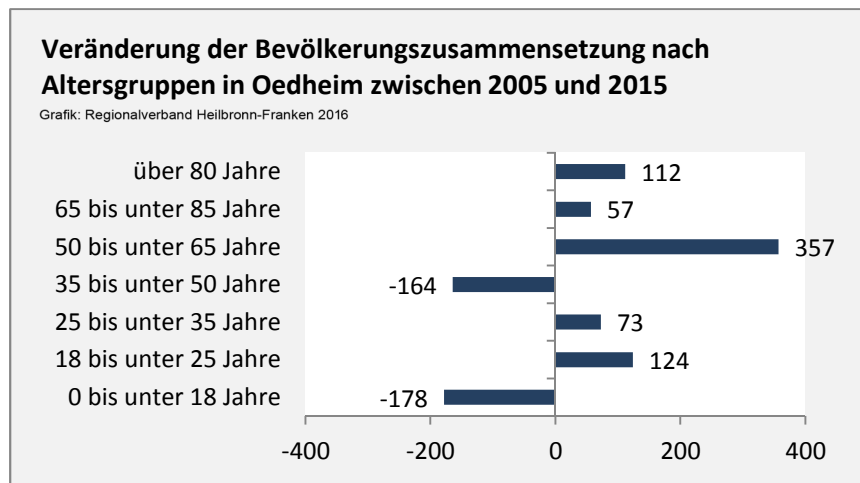
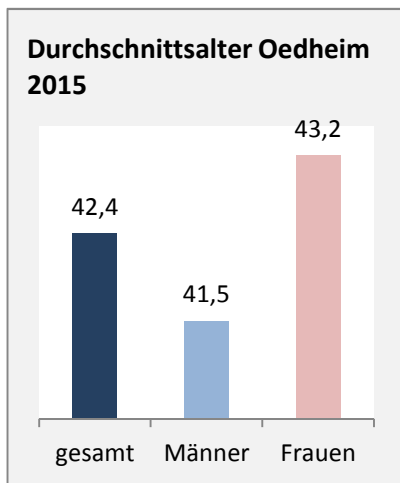
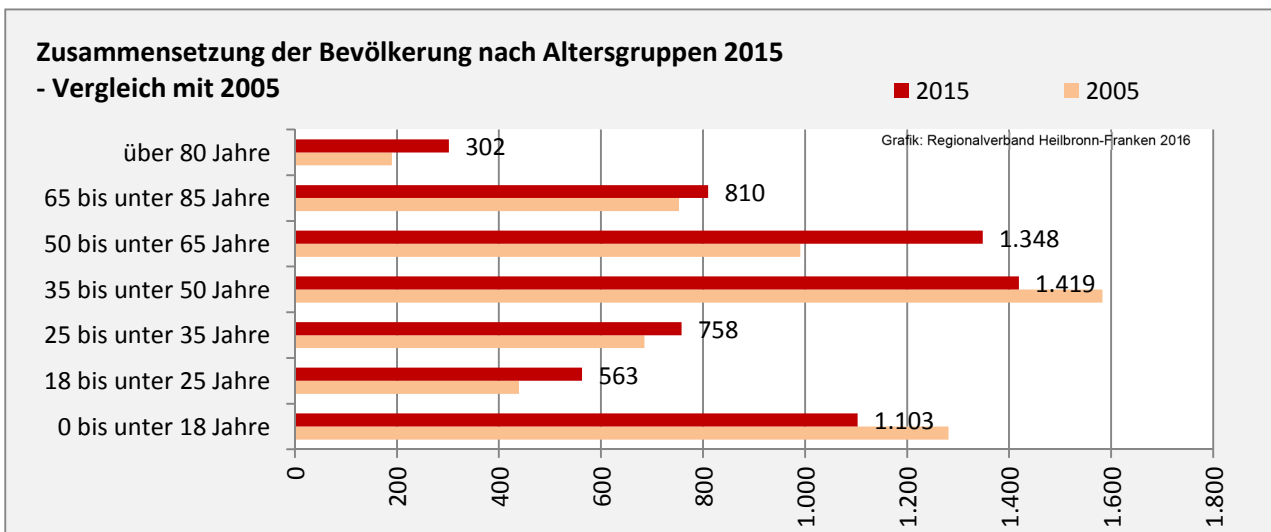
## 5-Jahres-Wertung (2011 - 2015): Wanderungsgewinne bzw. -verluste pro 1.000 Einwohner



Datengrundlage: Landesamt für Statistik Baden-Württemberg

Abbildungen und Berechnungen: Regionalverband Heilbronn-Franken

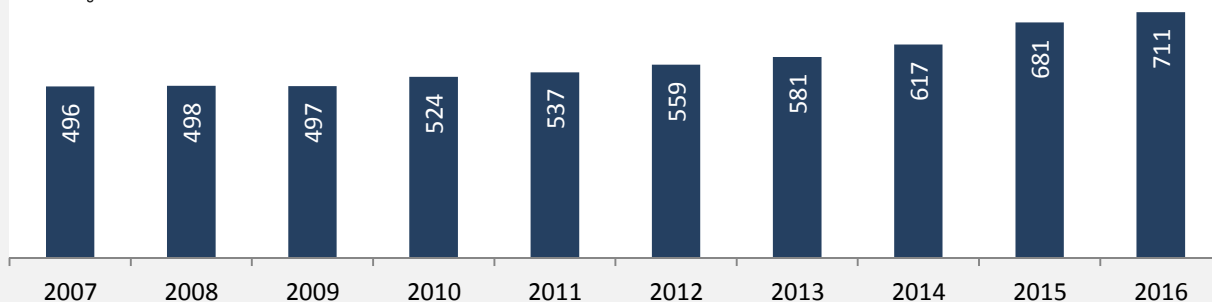
# Oedheim - Bevölkerung



# Oedheim - Beschäftigung

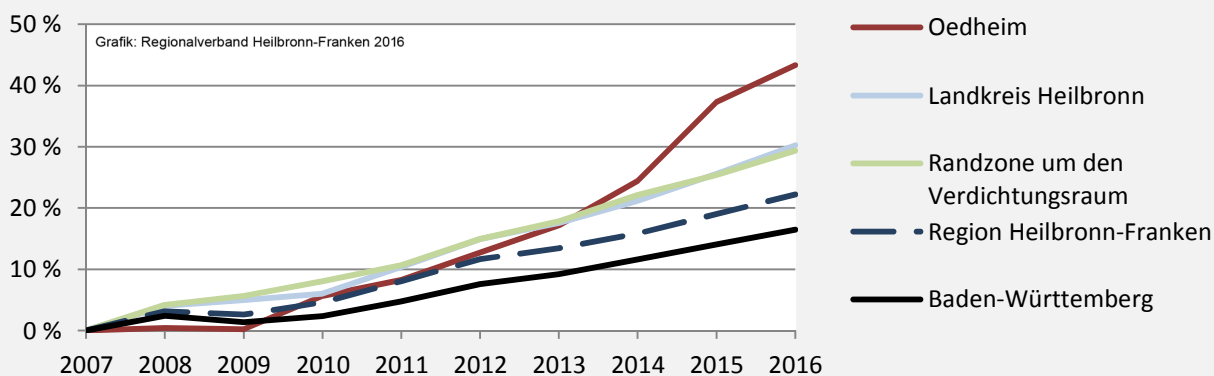
## sozialvers. Beschäftigung (SvB) in Oedheim (2007 bis 2016)

Grafik: Regionalverband Heilbronn-Franken 2016

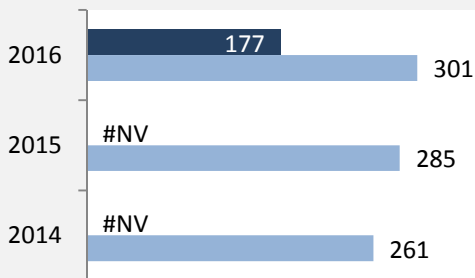


## prozentuale Entwicklung der SvB in Oedheim (seit 2007)

Grafik: Regionalverband Heilbronn-Franken 2016

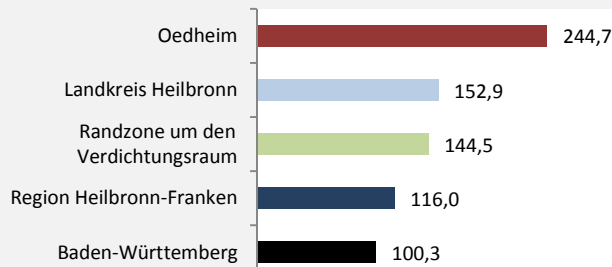


■ produzierendes Gewerbe ■ Dienstleistungen

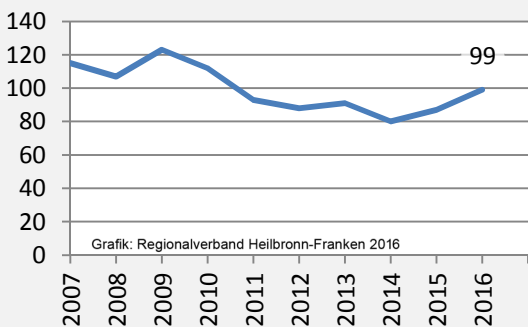


## 5-Jahres-Wertung (2011 bis 2016):

Beschäftigungsgewinne / -verluste pro 1.000 Beschäftigte



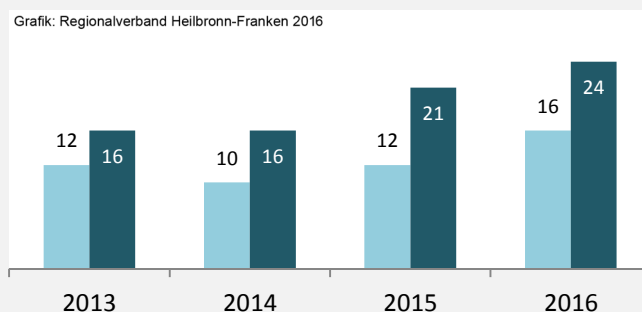
## Arbeitslosigkeit in Oedheim



## Arbeitslosigkeit in Oedheim

■ unter 25 Jahren ■ über 55 Jahre

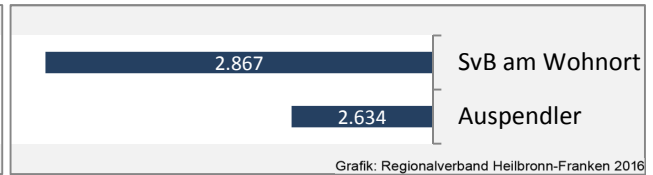
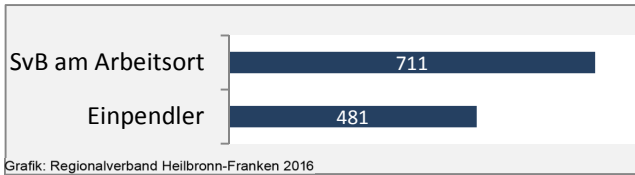
Grafik: Regionalverband Heilbronn-Franken 2016



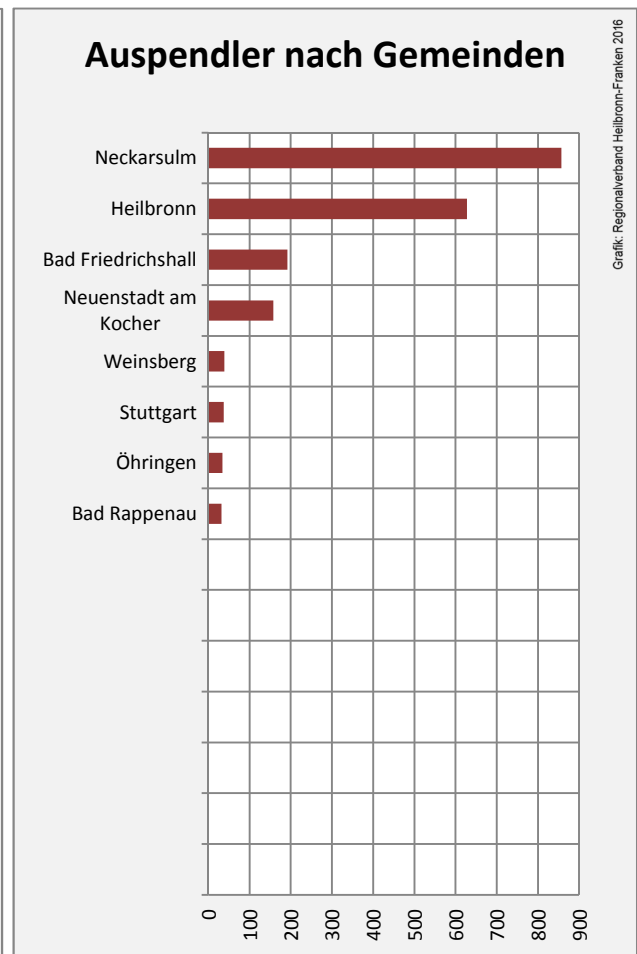
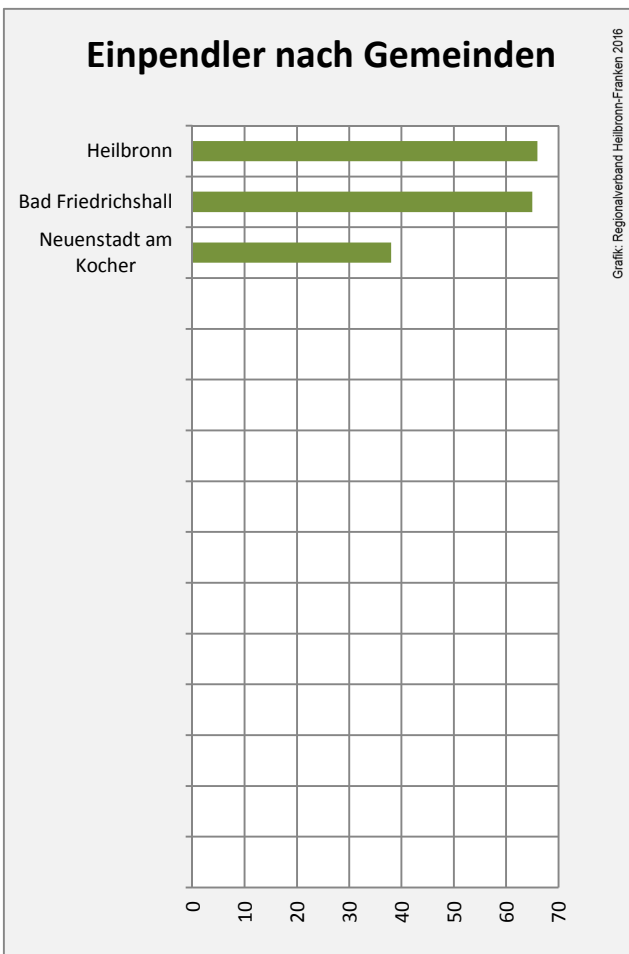
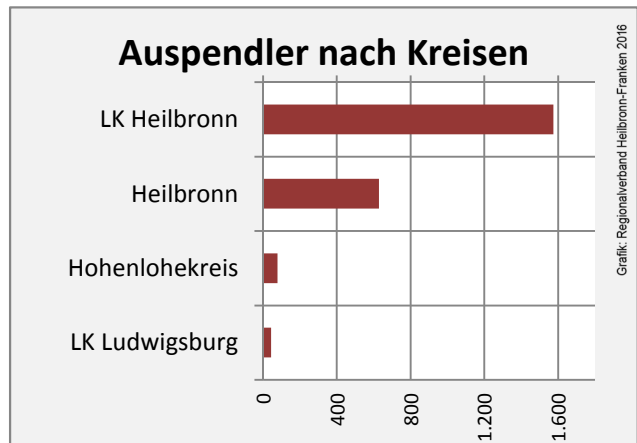
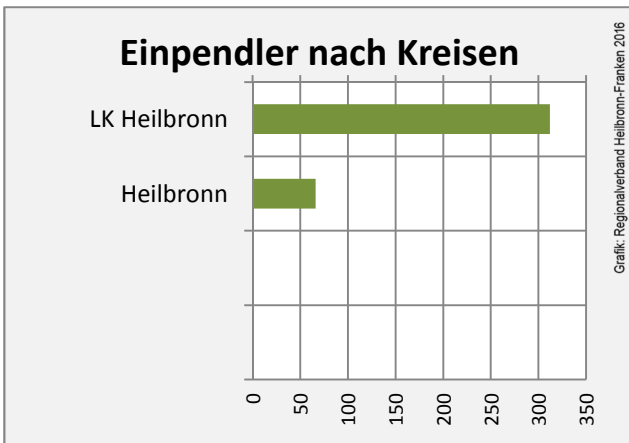
Datengrundlage: Statistik der Bundesagentur für Arbeit

Abbildungen und Berechnungen: Regionalverband Heilbronn-Franken

# Oedheim - Pendlerverflechtungen 2016



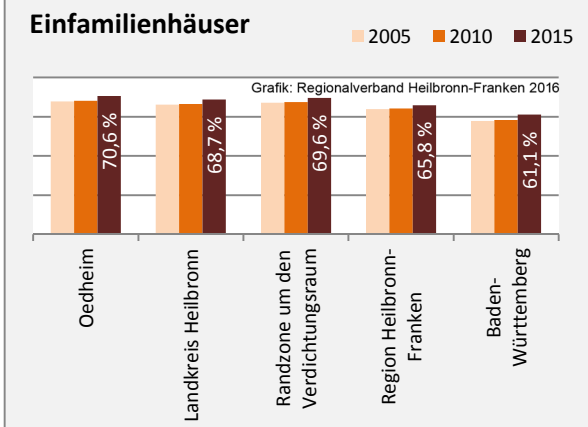
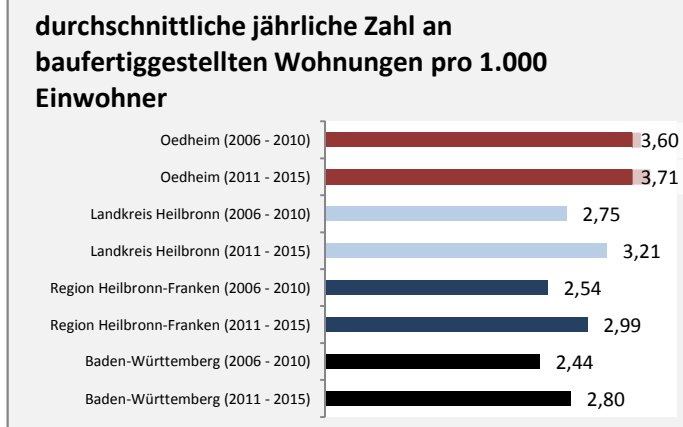
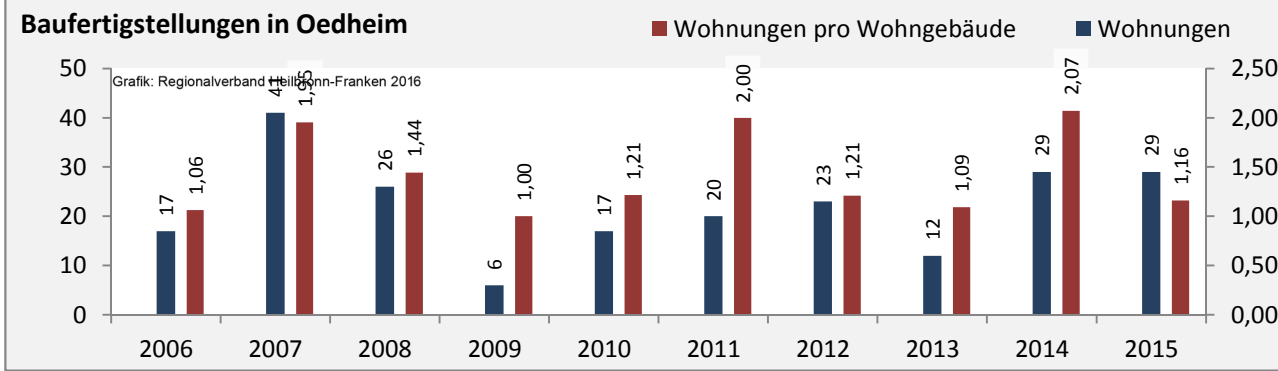
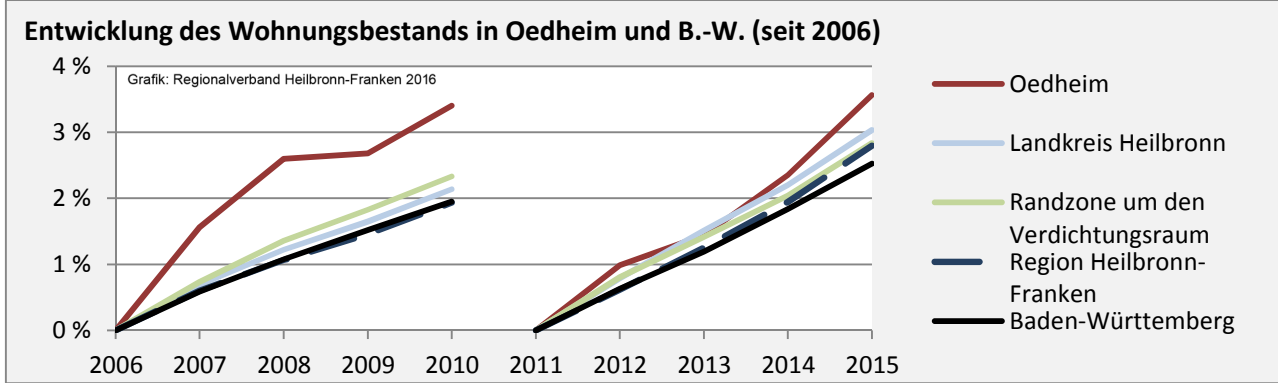
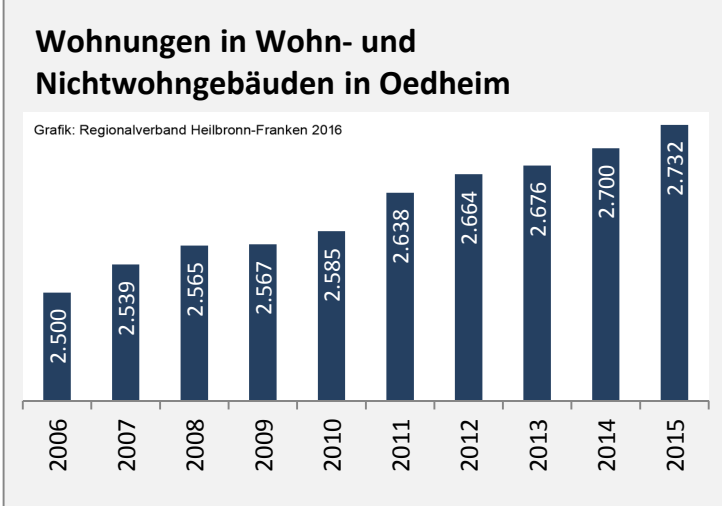
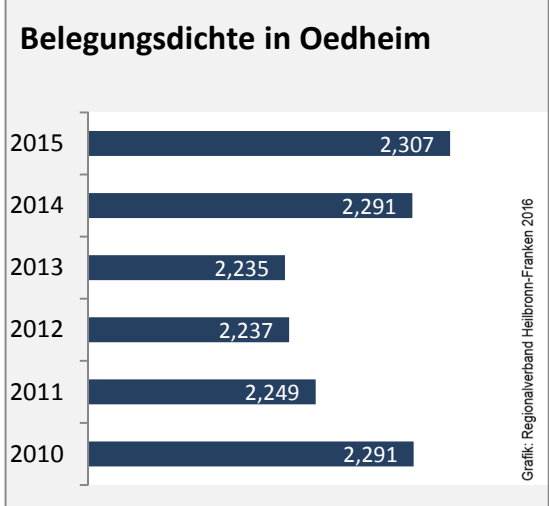
**Pendlersaldo: -2153**



Datengrundlage: Statistik der Bundesagentur für Arbeit

Abbildungen: Regionalverband Heilbronn-Franken (keine Berücksichtigung von Werten unter 30)

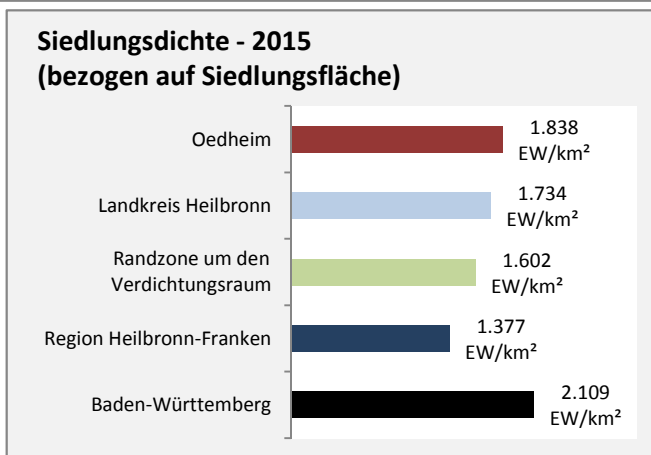
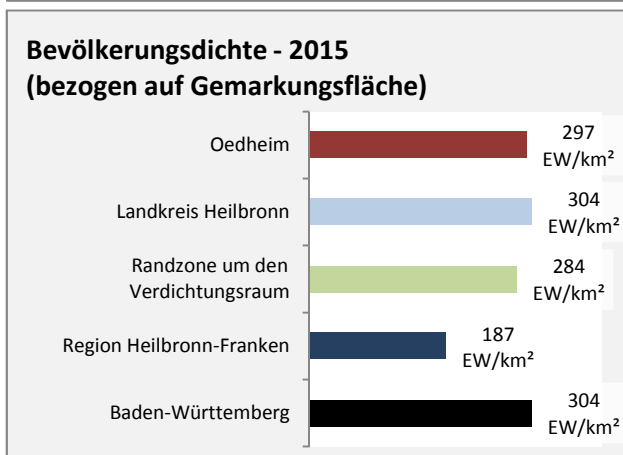
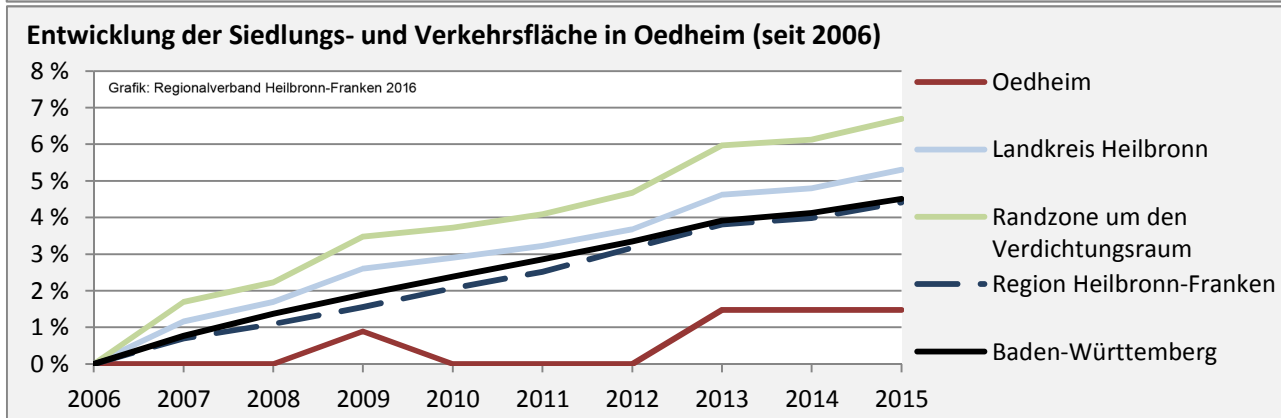
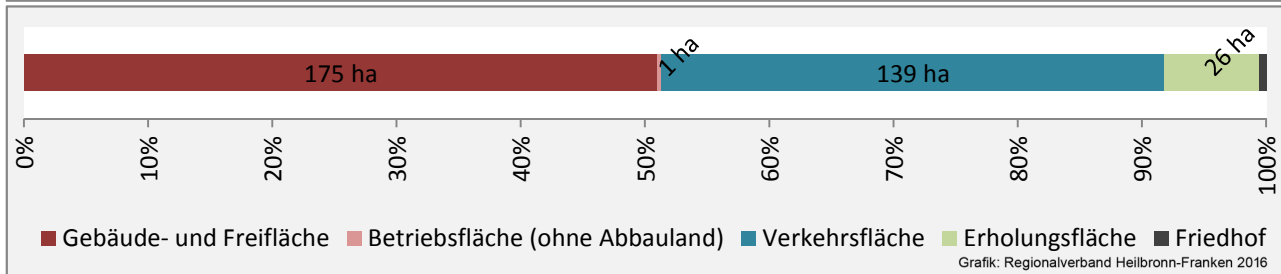
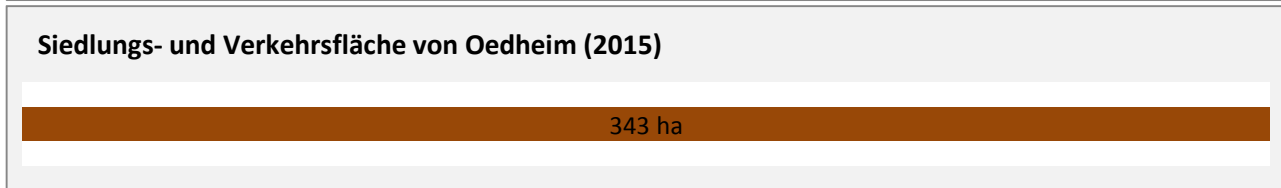
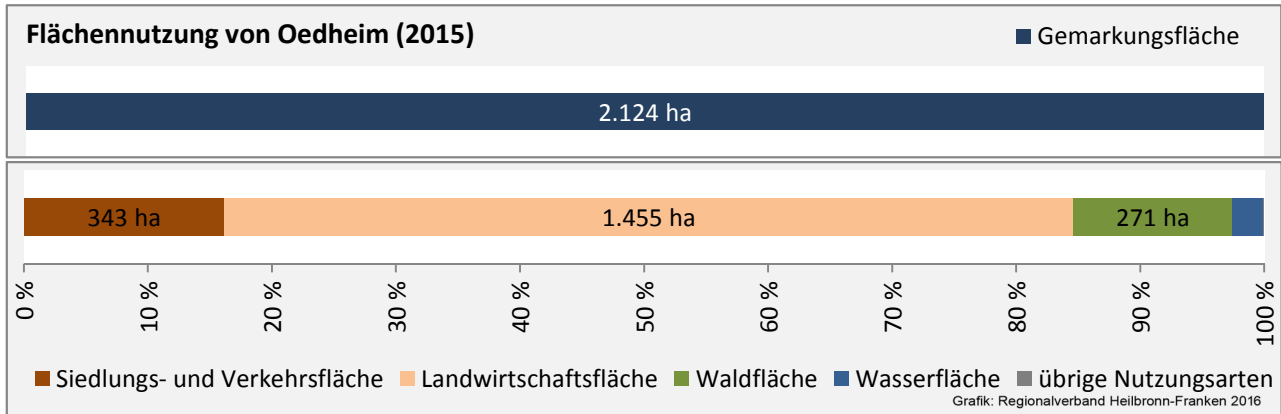
# Oedheim - Wohnungsbestand und -entwicklung



Datengrundlage: Statistisches Landesamt Baden-Württemberg (ab 2011: Zensus 2011)

Abbildungen und Berechnungen: Regionalverband Heilbronn-Franken

# Oedheim - Flächenentwicklung



Datengrundlage: Landesamt für Statistik Baden-Württemberg  
 Abbildungen und Berechnungen: Regionalverband Heilbronn-Franken