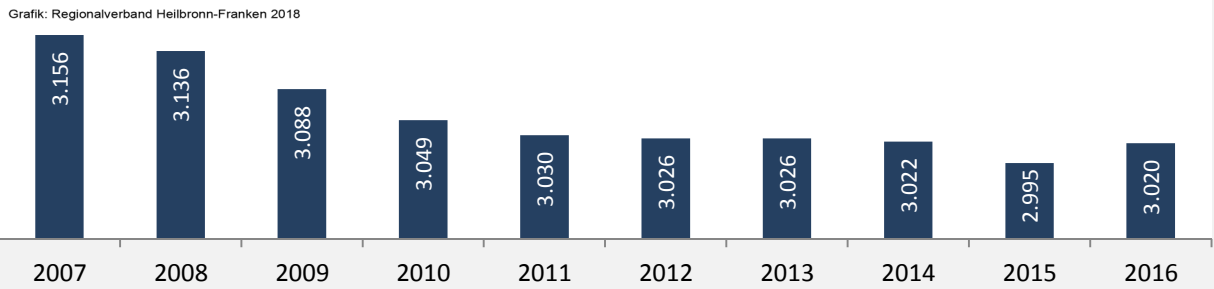
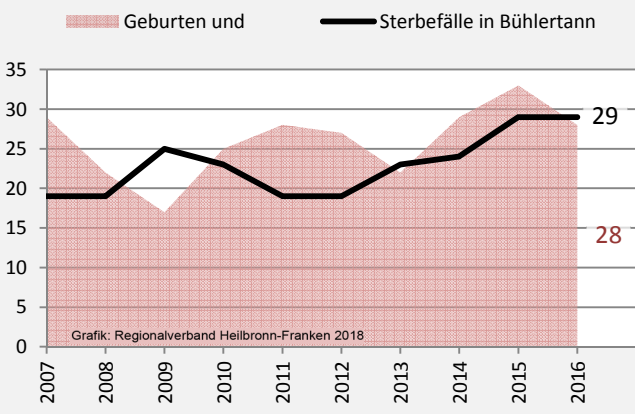
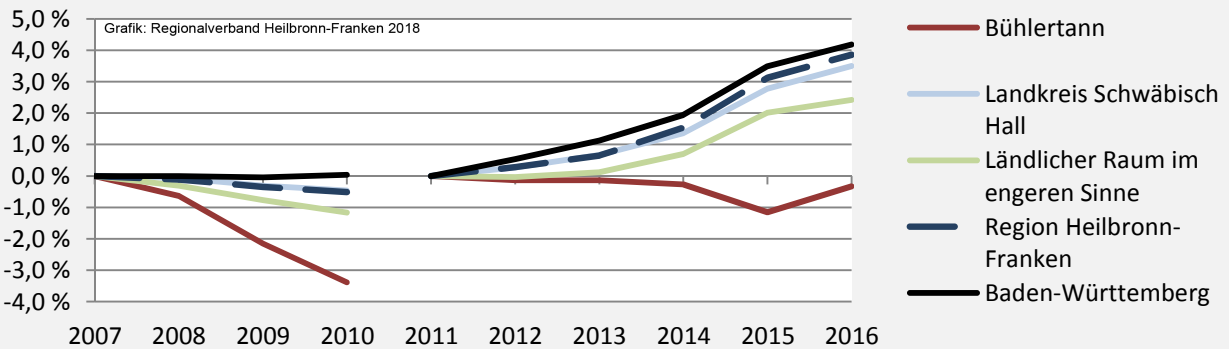


Bühlertann - Bevölkerung

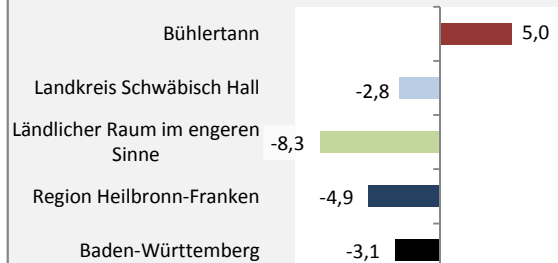
Bevölkerungsstand in Bühlertann (2007 bis 2016)



Bevölkerungsentwicklung in Bühlertann (seit 2007)

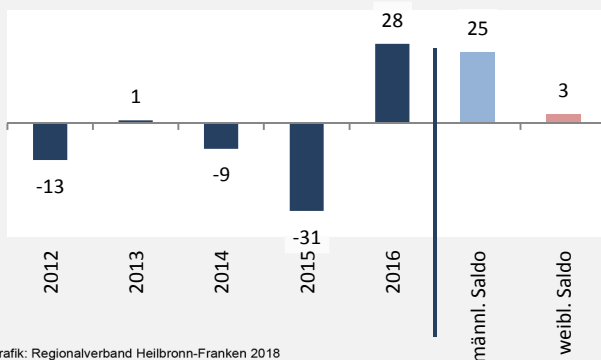


5-Jahres-Wertung (2012 - 2016): natürliche Bevölkerungsentwicklung pro 1.000 Einwohner

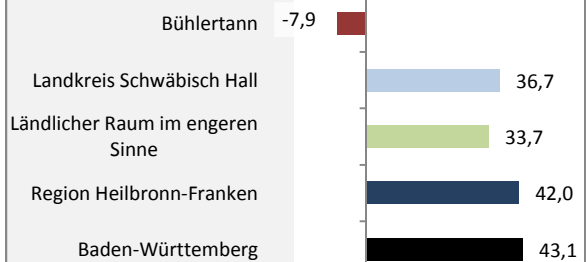


Grafik: Regionalverband Heilbronn-Franken 2018

Wanderungssaldi Bühlertann



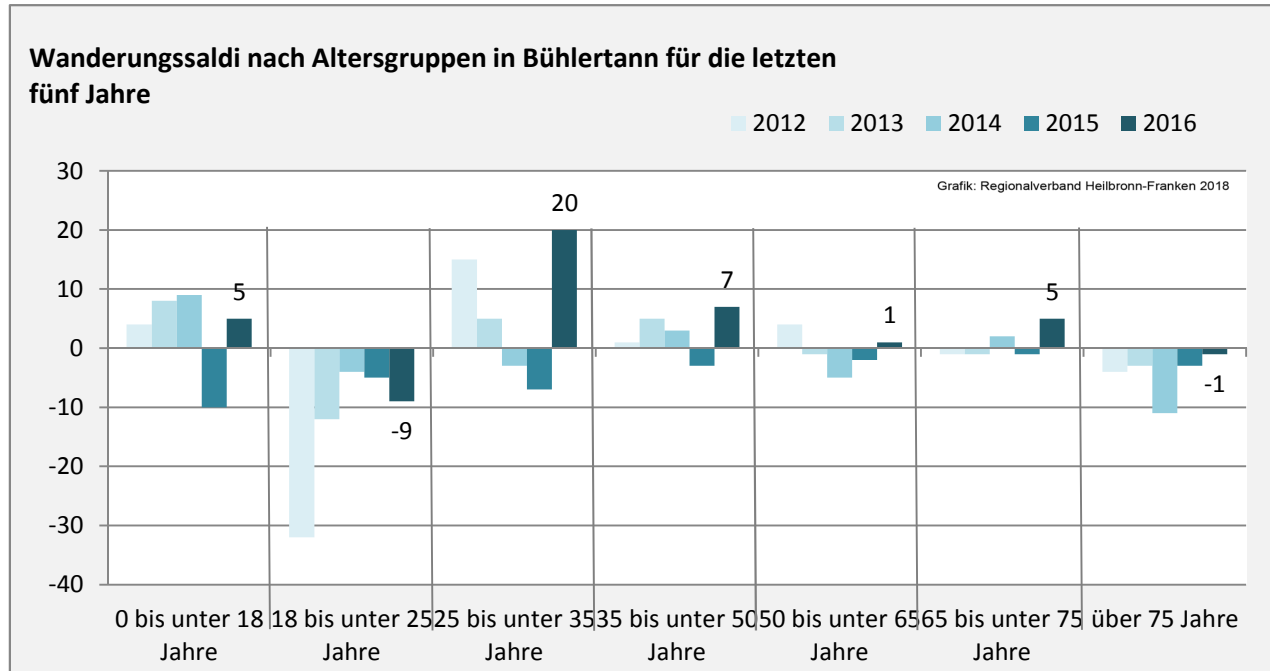
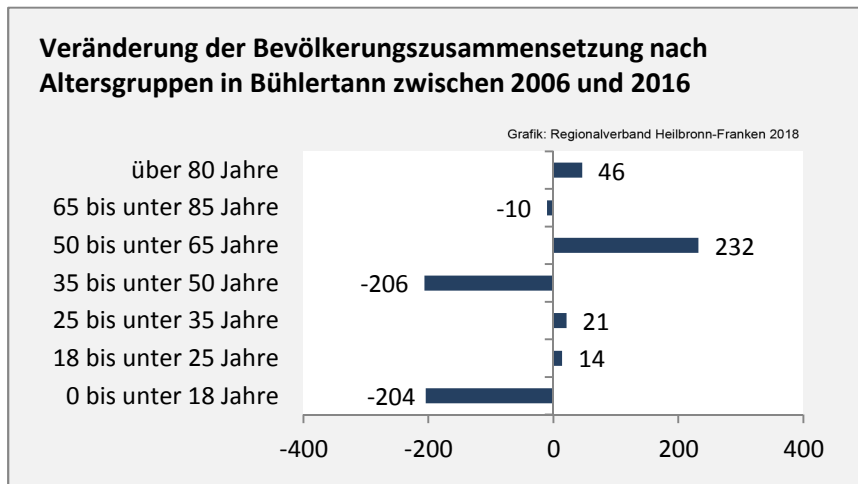
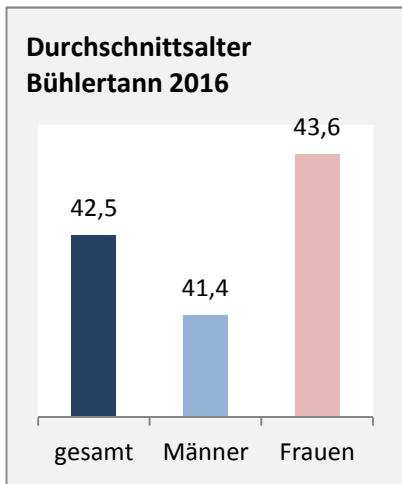
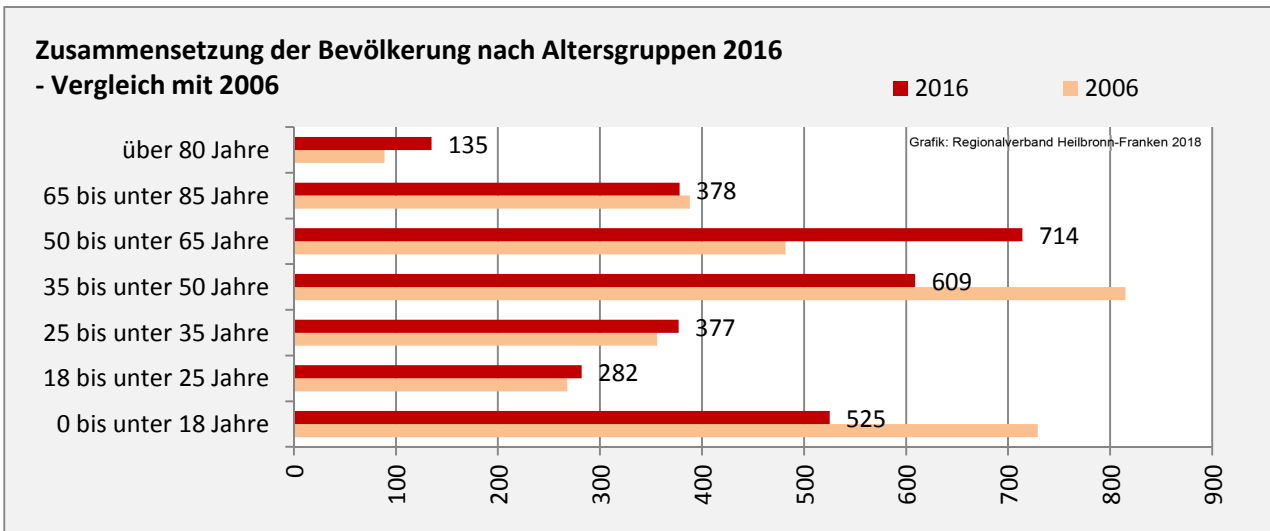
5-Jahres-Wertung (2012 - 2016): Wanderungsgewinne bzw. -verluste pro 1.000 Einwohner



Datengrundlage: Landesamt für Statistik Baden-Württemberg

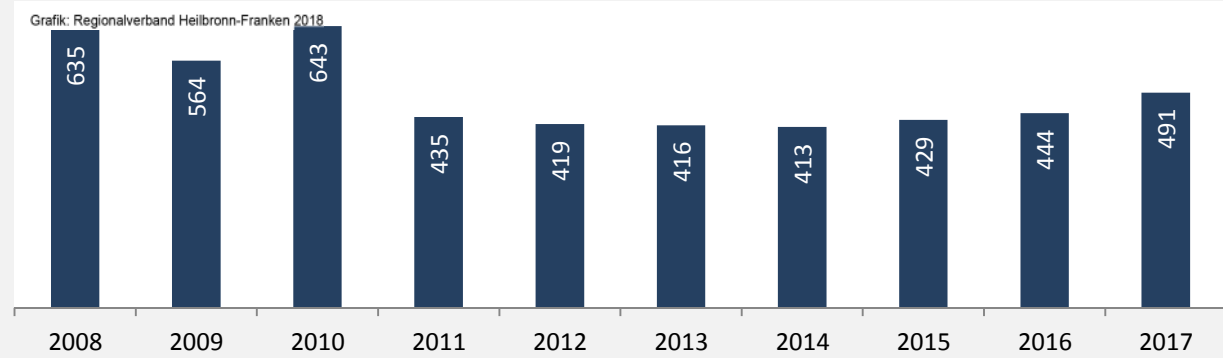
Abbildungen und Berechnungen: Regionalverband Heilbronn-Franken

Bühlertann - Bevölkerung

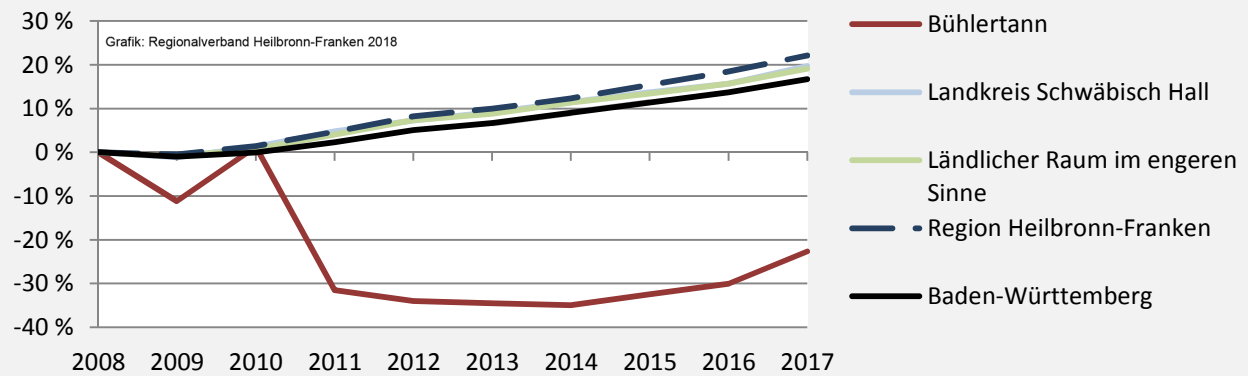


Bühlertann - Beschäftigung

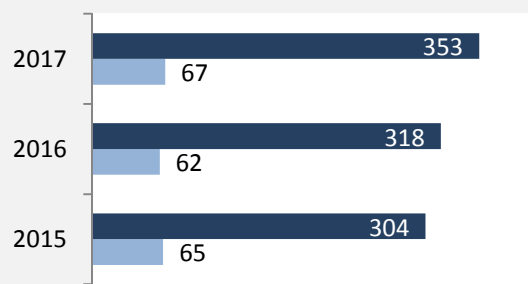
sozialvers. Beschäftigung (SvB) in Bühlertann (2008 bis 2017)



prozentuale Entwicklung der SvB in Bühlertann (seit 2008)



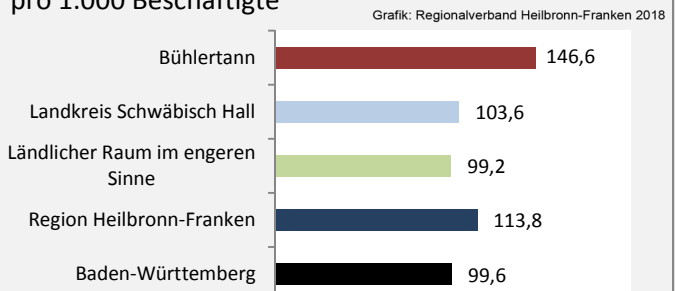
■ produzierendes Gewerbe ■ Dienstleistungen



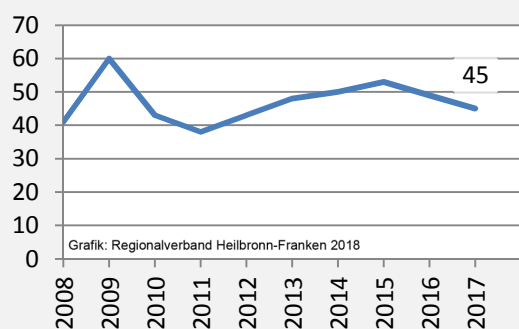
Grafik: Regionalverband Heilbronn-Franken 2016

5-Jahres-Wertung (2012 bis 2017):

Beschäftigungsgewinne / -verluste pro 1.000 Beschäftigte

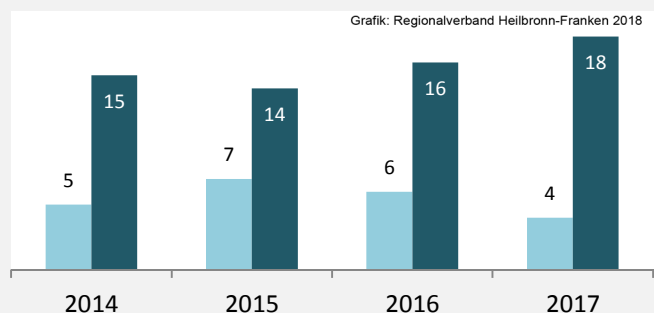


Arbeitslosigkeit in Bühlertann



Arbeitslosigkeit in Bühlertann

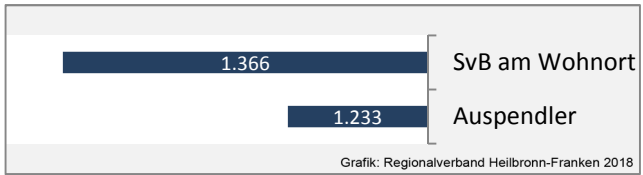
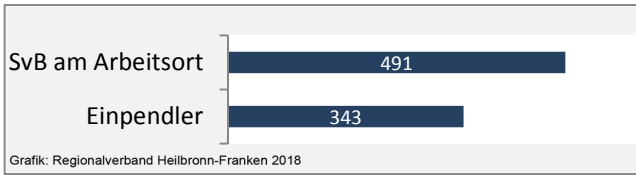
■ unter 25 Jahren ■ über 55 Jahre



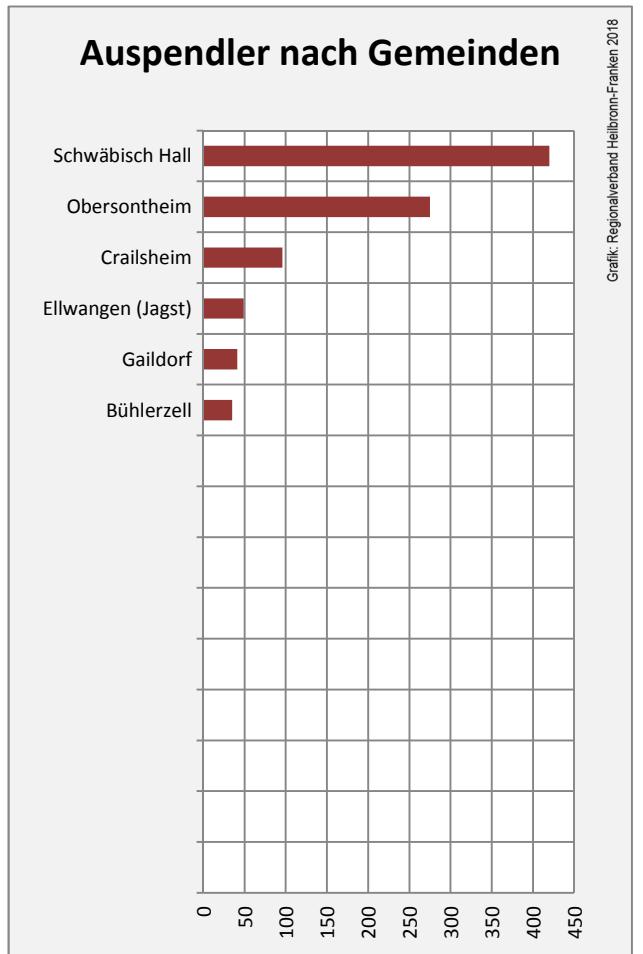
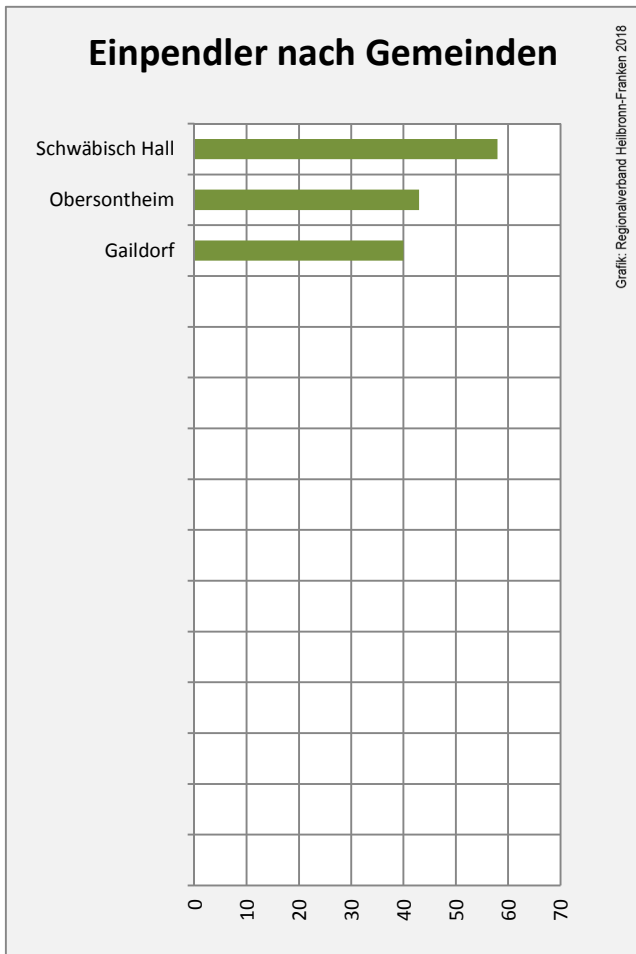
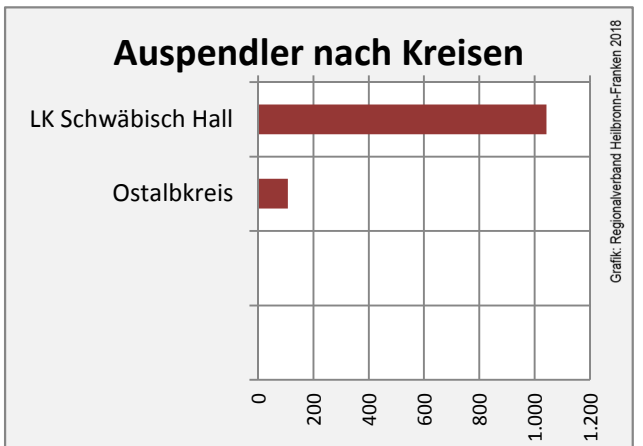
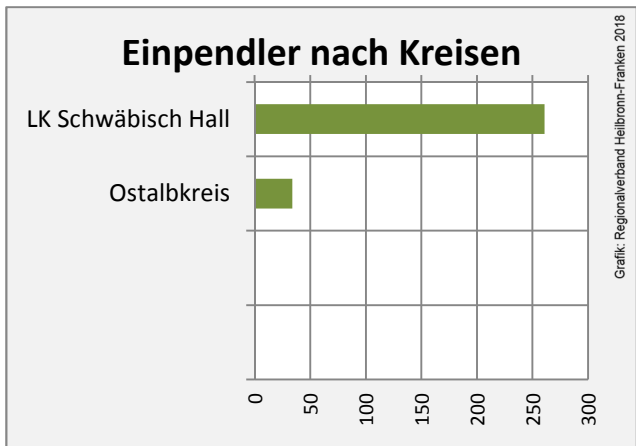
Datengrundlage: Statistik der Bundesagentur für Arbeit

Abbildungen und Berechnungen: Regionalverband Heilbronn-Franken

Bühlertann - Pendlerverflechtungen 2017



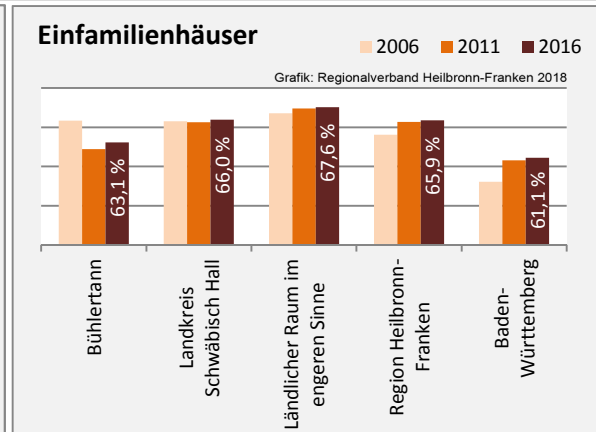
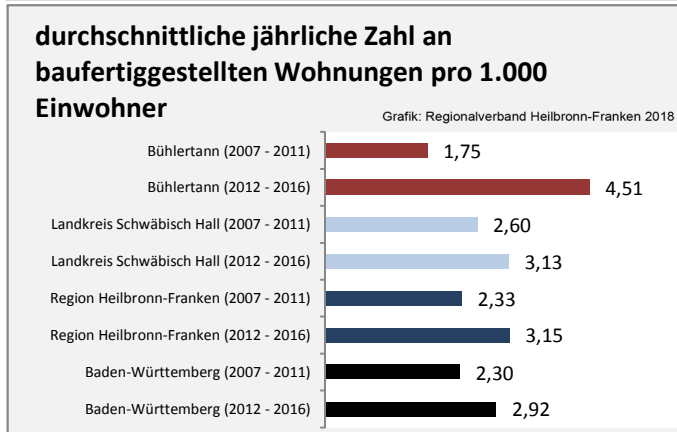
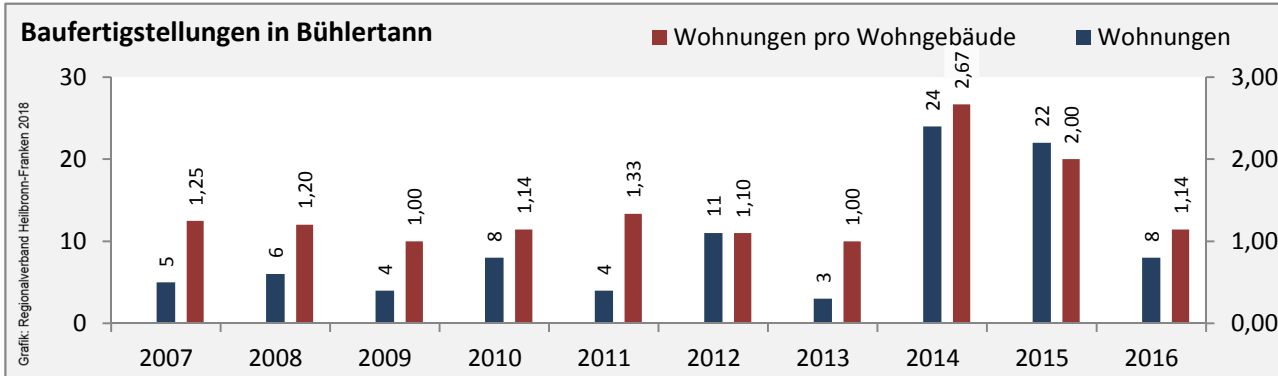
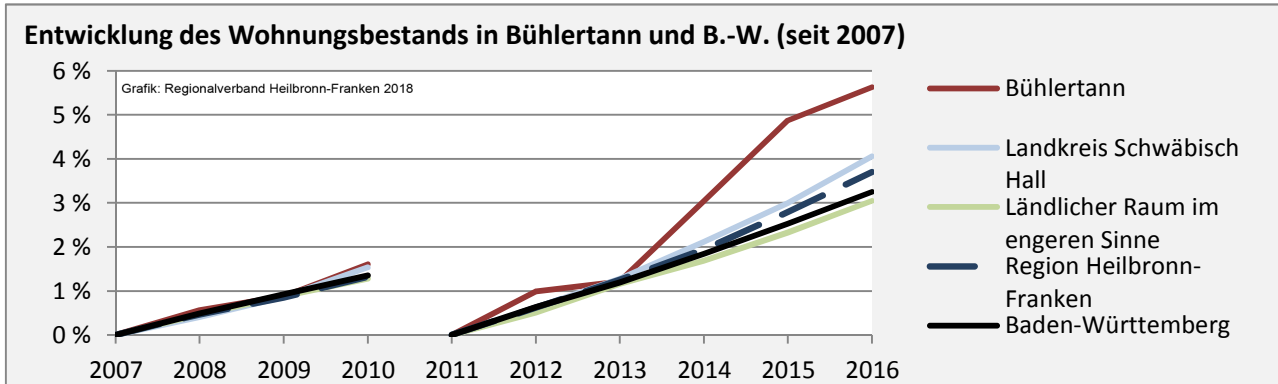
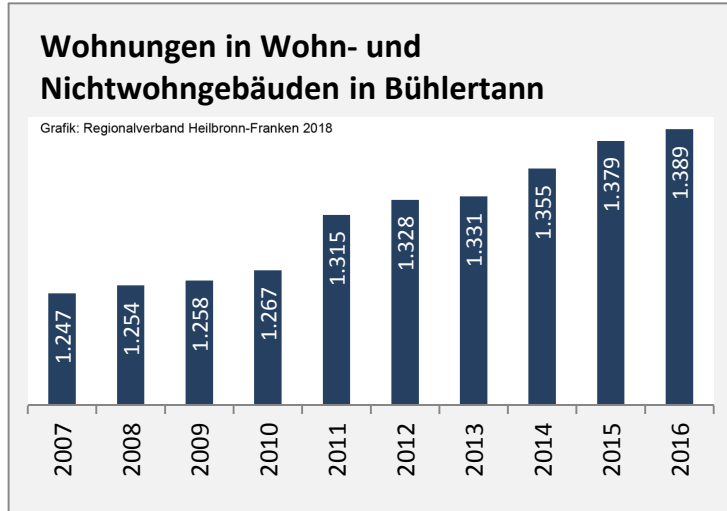
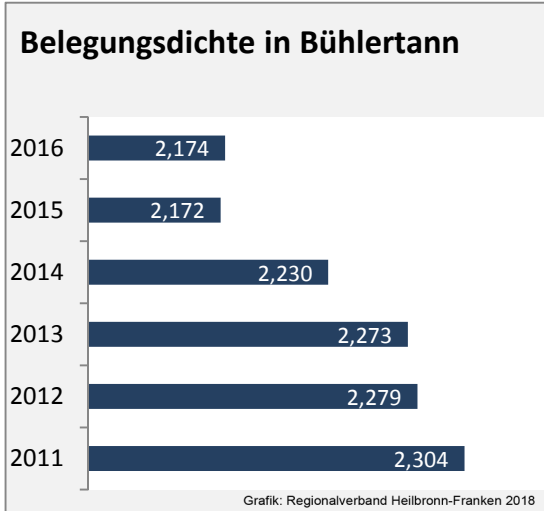
Pendlersaldo: -890



Datengrundlage: Statistik der Bundesagentur für Arbeit

Abbildungen: Regionalverband Heilbronn-Franken (keine Berücksichtigung von Werten unter 30)

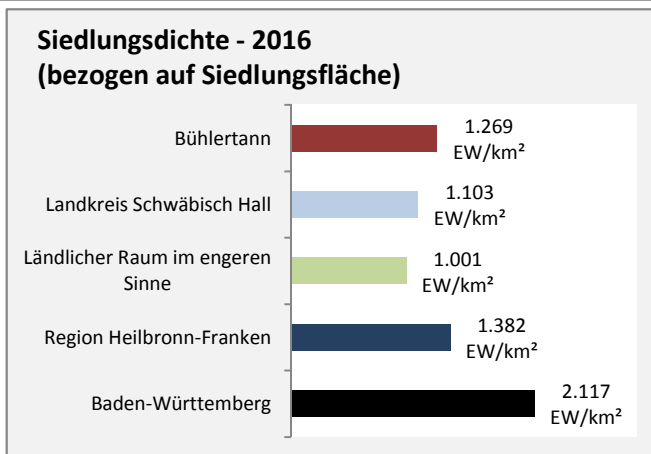
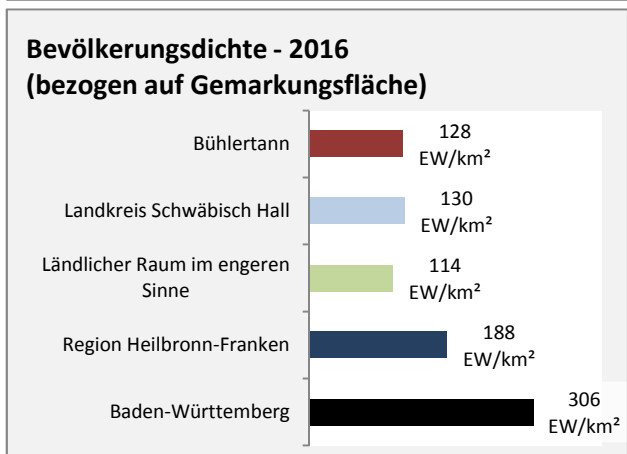
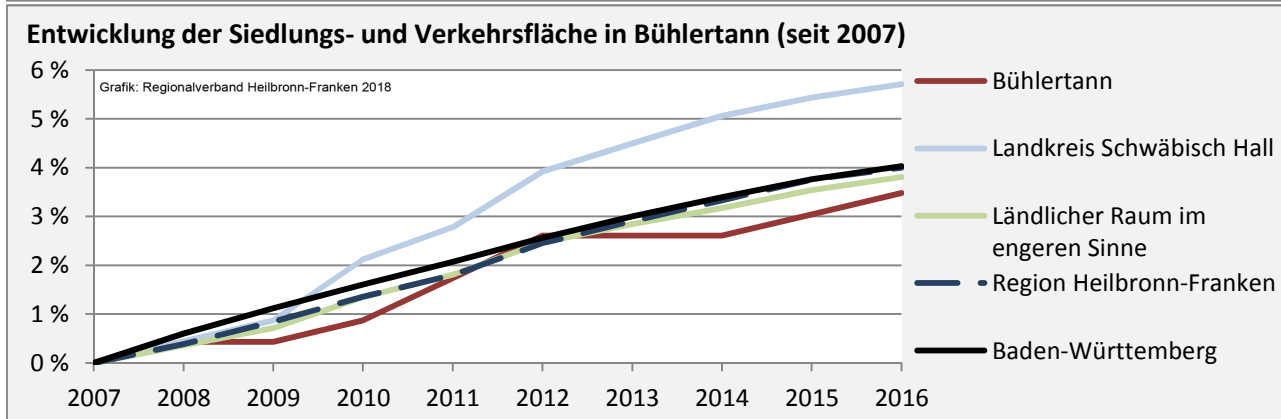
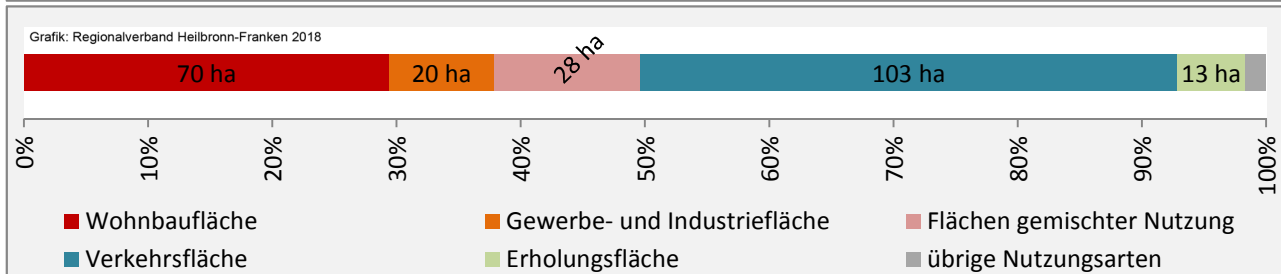

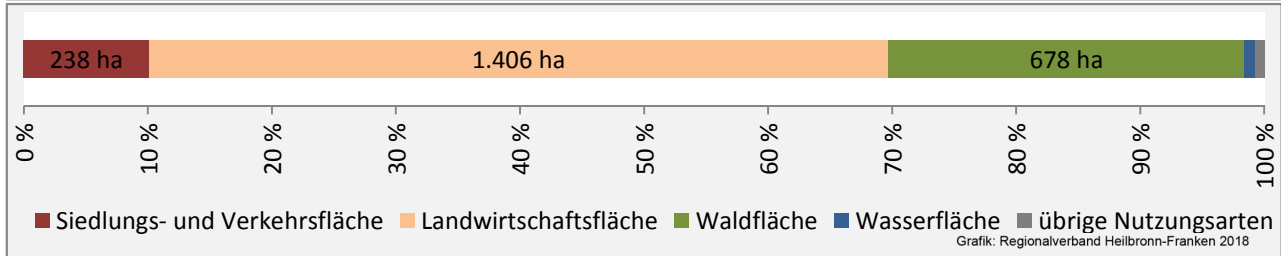
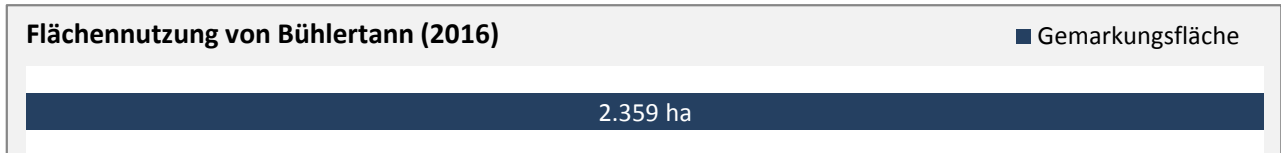
Bühlertann - Wohnungsbestand und -entwicklung



Datengrundlage: Statistisches Landesamt Baden-Württemberg (ab 2011: Zensus 2011)

Abbildungen und Berechnungen: Regionalverband Heilbronn-Franken

Bühlertann - Flächenentwicklung



Datengrundlage: Landesamt für Statistik Baden-Württemberg

Abbildungen und Berechnungen: Regionalverband Heilbronn-Franken